

# A Critical Assessment of the Basins at Risk in the Southern African Hydropolitical Complex

Workshop on the Management of International Rivers and Lakes  
Hosted by the  
Third World Centre for Water Management  
&  
Helsinki University of Technology  
17-19 August 2005  
Helsinki, Finland

**Dr. Anthony Turton**  
**Gibb-SERA Chair in IWRM**  
Environmentek  
Council for Scientific and Industrial Research (CSIR)  
African Water Issues Research Unit (AWIRU)



# **A Critical Assessment of the Basins at Risk in the Southern African Hydropolitical Complex**

Workshop on the Management of International Rivers and Lakes  
Hosted by the  
Third World Centre for Water Management  
&  
Helsinki University of Technology  
17-19 August 2005  
Helsinki, Finland

**Dr. Anthony Turton**  
**Gibb-SERA Chair in IWRM**  
Environmentek  
Council for Scientific and Industrial Research (CSIR)  
African Water Issues Research Unit (AWIRU)  
[aturton@csir.co.za](mailto:aturton@csir.co.za)

**CSIR Report Number: ENV-P-CONF 2005-001**

## **Introduction**

The literature on international river basin management has recently undergone an upsurge in high quality empirical research, with a number of distinct schools emerging. Examples of this include the outputs of the team working on the Transboundary Freshwater Dispute Database (TFDD) under Aaron Wolf at Oregon State University<sup>1</sup>; the research into global water regimes by Ken Conca<sup>2</sup> and his team at Maryland University; the group working at the International Peace Research Institute in Oslo (PRIO) under the capable leadership of Nils Petter Gleditsch<sup>3</sup>; and the efforts by Peter Ashton<sup>4</sup> and his team working at the Council for Scientific and Industrial Research (CSIR) and the African Water Issues Research Unit (AWIRU) in South Africa. This chapter will focus on specific outputs of these four efforts by using the Southern African Hydropolitical Complex (SAHPC) as a case study example. The first output is the finding by Wolf *et al.*, (2003:29) that seventeen international river basins are at risk, eight of which are in Africa. The second is the conclusion by Conca and his team that there are some doubts on the emergence of an international regime for the management of transboundary river basins that is based on a converging set of core normative elements, *via* a global-framework or a basin-cumulative path (Conca & Wu., 2002; Conca *et al.*, 2003; Conca, 2006:106). The third is the finding by Gleditsch *et al.*, (2005) that where endemic water scarcity occurs in a shared river basin, there are substantial long-term incentives for the investment in water management measures to avoid conflictual outcomes. Finally, the work by Ashton *et al.*, (2005) and Turton *et al.*, (2004) will be used to show how these trends are manifesting themselves in Southern Africa, because of the existence of a Hydropolitical Complex in the region. In short, this chapter seeks to add substance to these three global-level studies, by presenting facts from the Southern African Development Community (SADC) region, specifically with respect to changes in institutional capacity since the Basins at Risk study was completed in 1999.

## The Oregon School

Under the very capable leadership of Aaron Wolf, the Oregon School has evolved from two basic roots. The first was the unknown number of international river basins, when it was discovered that the *Register of International Rivers* was grossly inaccurate because of the rapid changes in the post-Cold War global political geography (UN, 1978; Wolf *et al.*, 1999). The second was the dominance of the Water Wars literature in the 1980's and early 1990's (see Box 1), an event that arose from the collapse of Cold War bipolarity, and closely associated with the emergence of a new field of study linking the environment and national security (see Box 2).

### Box 1.

#### Selected Example of Water Wars Literature.

Bulloch & Darwish, 1993; Cooley, 1984; Cowell, 1990; de Villiers, 1999; Du Plessis, 2000; Gleick, 1993a; 1994a; 1994b; Graham-Leigh, 2000; Homer-Dixon, 1999a; Irani, 1991; Jenvey, 1997; Klare, 2001a; 2001b; Meissner, 2000; Mkone, 1997; Rake, 1997; Ramana, 1997; Star, 1991; Turton, 2000; Wolf, 1997; 1998; 1999a; 1999b; 2002a; 2002b; Wolf & Hamner, 2000.

### Box 2.

#### Selected Example of Environment and Security Literature.

Alcamo, 2000; Ashton & Turton, in press; Bächler, 1994; Bächler & Spillman, 1995; Böge, 1992; Boronkay & Abbott, 1997; Caldwell, 1988; Conca & Dabelko, 2002; Dessler, 1994; Deudney, 1991; Diehl & Gleditsch, 2001; Döös, 1994; Doyle & McEachern, 1998; Ehrlich & Ehrlich, 1988; Ehrlich *et al.*, 1989; Falkenmark, 1994; 1995a; 1995b; 1997; Gebramendhin, 1991; Gleick, 1988; 1989a; 1989b; 1989c; 1990a; 1990b; 1990c; 1991a; 1991b; 1992a; 1992b; 1992c; 1992d; 1992e; 1993b; 1993c; 1993d; Haas *et al.*, 1995; Harf & Trout, 1986; Hjort af Ornas & Salih, 1989; Homer-Dixon, 1990; 1991; 1994a; 1994b; 1994c; 1995; 1996; 1999b; Homer-Dixon *et al.*, 1993; Homer-Dixon and Percival, 1996; Jacobson, 1988; Jaeger, 2001; Leroy, 1986; Libiszewski, 1992; 1995; Lonergan, 1999; Lonergan & Kavanagh, 1991; Lowi, 1992, 1993a; 1993b; Mascarenhas, 1989; Mathews, 1989; Molvaer, 1989; Myers, 1986; 1987a; 1987b; 1989; 1992; 1993a; 1993b; Okidi, 1992; Percival & Homer-Dixon, 1998; 2001; Porter, 1998; Postel, 1984; 1989a; 1989b; 1992; 1993a; 1993b; 1994; 1999; Postel *et al.*, 1996; Redclift, 1985; 1994; Renner, 1989a; 1989b; Renner *et al.*, undated; Rubenson, 1991; Smil, 1992; Suhrke, 1992; Trolldalen, 1992; Turton, 2003a; UN, undated; Warner, 2000; Westing, 1986; 1991.

These two elements became the core drivers for the establishment of the TFDD (Wolf, 1999a), which is the earliest known centralized repository of data pertaining to both conflict and cooperation in the transboundary river basins of the world. Using various databases, including the *Foreign Broadcast Information Service* (FBIS), a structure within the Central Intelligence Agency (CIA); the Conflict and Peace Data Bank (COPDAP); the Global Event Data System (GEDS); the TFDD; and a literature review, a set of 1,831 water-related events was extracted (Yoffe *et al.*, 2003; Wolf *et al.*, 2003). Of this total number, 507 were conflictual, 1,228 were cooperative and ninety-six were neutral. These events were graded on a scale of fifteen points, much like a pH scale, showing the intensity of the event based on the COPAB scale, with -7



- (b) Most recorded interactions are of a cooperative nature with a ratio of almost 2:1 in favour of cooperation (1,228 cooperative events compared with 507 conflictive events).
- (c) Most interactions are mild, with 784 events falling within the BAR scale range of -1 to +1, and 1,138 events occurring between the -2 and +2 values. Together these account for 62% of all the recorded events. Stated differently, two thirds of the recorded events are of a verbal nature only, with two thirds of these carrying no formal sanction. Of the thirty-seven recorded acute-level conflicts (-5 and -6 on the BAR scale), thirty are between Israel and its various neighbours, with non-Middle East cases relating to only five of the events of this magnitude.
- (d) Water acts as an irritant between countries if left unaddressed.
- (e) Water acts as a unifier, even when other political tensions exist between countries.
- (f) The major water-related issues are about quantity and infrastructure, with a full 64% of all recorded events falling into these two categories. Quality-related issues are also important, but with only 6% of the recorded events falling into this category, this is a distant second.
- (g) Countries cooperate over a wide variety of issues relating to water.
- (h) The biggest single cause of events that are associated with high conflict (-6 on the BAR scale) are related to volumes of water and hydraulic infrastructure. These account for a staggering 87% of all recorded events.

Building on these core findings, Wolf *et al.*, (2003:42) focus on vulnerability being guided by Gleick's typology of indicators (Gleick, 1993a). These consist of four specific indicators: the ratio of water demand to supply; water availability per person; the fraction of water supply originating from outside of the borders of the country concerned (exogenous water); and the dependence on hydropower as a fraction of the country's total electric supply. These were taken to represent the supply side of the overall water resources equation. The BAR methodology was developed to factor these into the overall capacity of the country concerned to absorb the impacts of stress, in the form of changes to that supply (Yoffe *et al.*, 2003). The capacity to absorb stress was translated into institutional capacity. The working hypothesis which emerged was that, "the likelihood and intensity of dispute rises as the rate of change within a basin exceeds the institutional capacity to absorb that change" (Wolf *et al.*, 2003:43). In this regard indicators of rapid change were developed. On the supply side, the indicator tracks changes to the hydrology as a result of major infrastructure development upstream. Statistically, the results showed that existing conflicts are their most intense in internationalized basins, specifically those associated with rapid changes in the political landscape. So, for example, the collapse of the British Empire gave rise to a number of newly internationalized river basins that have known high conflict, including the Jordan, Nile, Tigris-Euphrates, Indus and Aral (Wolf *et al.*, 2003:44). There was also a strong statistical correlation with unilateral development in a given basin in the absence of a cooperative transboundary water management institution. In this regard basins without treaties were significantly more conflictive (-2.6 on the BAR scale) than basins with treaties. There was a definite convergence of exacerbating factors however, with no single parameter acting as a clearly discernable driver of conflict in its own right. The areas where convergence occurred included the overall level of friendship/hostility, the number of water-related treaties and the *per capita* GDP, all combining to form a significant set of factors.

Emerging from this analysis was the distillation of what became known as the Basins at Risk, which was an indicator of basins that had the potential for conflict, *ceteris paribus*, at the time of the study (1999) (Yoffe *et al.*, 2003; Wolf *et al.*, 2003:46). These consisted of seventeen river basins globally, eight of which occurred in Africa. Significantly, six of these are found in the Southern African Development Community (SADC) region (Incomati, Cunene, Limpopo, Okavango, Orange and Zambezi) (refer to Table 1). Of even greater relevance, three of these are basins to which South Africa is a riparian (Incomati, Limpopo and Orange). The significance of this arises from the fact that South Africa is the regional hegemonic power (Turton, 2005), so the logical inference is that if the Water Wars thesis is correct, one would assume that it would use its economic and military power to gain access to, and control over, strategic resources like water. This logic is given some support from the environmental security literature, which shows that South Africa already has a history of environmental scarcity-driven conflict (Percival and Homer-Dixon, 1998; 2001). The reader is referred to Map 1 for details of the geographic location of all international river basins in Africa, including the Basins at Risk.

The core message from the Oregon School relates to the fact that institutional capacity is regarded as being a key element in the mitigation of potential conflict arising from shared river basins. In this regard the empirical study identified two substantial factors that are relevant if conflict is likely (Wolf *et al.*, 2003:52):

- Basins that are internationalized after the break up of a former unifying power (what Buzan (1991:219-221) and Buzan *et al.*, (1998:12) would call the removal of ‘overlay<sup>5</sup>’) have a higher propensity for conflict. This has clear implications for Africa, specifically in the post-Colonial era where newly-independent states sought to project their new-found sovereignty and define their own national interests.
- Unilateral development of the water resources within a given international river basin in the absence of a treaty or functioning river basin commission.

Using various databases, the Oregon School concluded that these conditions were present in six international river basins in Southern Africa at the time of the study (1999) – Incomati, Cunene, Limpopo, Okavango, Orange and the Zambezi – and has labelled these as being Basins at Risk (Wolf *et al.*, 2003: 52), suggesting that they be flagged for more detailed research (see Map 1 and Table 1). The real value of the Basins at Risk project however, lies in the fact that it was the first large-n study that was designed to identify global trends, while highlighting the needs for more detailed local studies such as the one being presented in this chapter. In this regard, it is a paradigm-buster of note, shifting scientific thinking to a new area of interest by means of a more comprehensive methodology.

### **The Maryland School**

Recognizing the value of empirical work, the Maryland School has launched a variety of initiatives in order to discover if a cooperative international approach to the management of water is emerging. Of the world’s 263 known transboundary river basins that cross international political borders (Conca, 2006:93; Wolf, 2002a), a key question revolves on the possible convergence of central norms and values around

specific areas of governance in shared aquatic ecosystems. Lamenting the fact that the global response to the management of such systems tends to be focussed on the intended reproduction of one particular institutional form – the negotiated international agreement among sovereign states known as the regime – the Maryland School set out to understand the evolution of such a process (Conca and Wu, 2002; Conca *et al.*, 2003; Conca, 2006:6). Central to this endeavour is the attempt to find rules that contain and channel deeply divisive, often contentious debates that rage at the sub-national level, often with no broad consensus on substance being apparent (Conca, 2006:8). In this regard a regime is taken to be the product of inter-state bargaining in the context of the structural anarchy of the international political system in which states are forced to interact, not because it is the ideal form, but rather because it is the form that the dominant coalition in favour of regimes wants (Conca, 2006:26). This is an example of what Tony Allan and his London-based hydropolitics researchers are starting to think of as a form of hydro-hegemony. A regime<sup>6</sup> is formally defined as, “a set of implicit or explicit principles, norms, rules and decision-making procedures around which actors’ expectations converge in a given area of international relations” (Krasner, 1982:186; 1983:2).

Informed on the one hand by databases such as the *Systematic Index of International Water Resources Treaties, Declarations, Acts and Cases by Basin* (FAO, 1978), but also linking up with the TFDD at Oregon State University and the FAOLEX legal database, Conca (2006:28) notes that there are now more than 150 basin-specific treaties that set out the rights and responsibilities of states that share a specific international river basin. By analysing these, a set of protonorms have been distilled. A protonorm is defined as a norm that has become sufficiently recognizable and well established, so as to become available for application to watershed governance in basins and watersheds that are beyond the direct reach of the agreement concerned (Conca, 2006:30). Seen through the conceptual lens of an international regime, the seeming absence of open conflict over shared rivers in keeping with the Water Wars thesis, along with the general proliferation of basin-wide agreements, suggests cautious optimism about the governance of international aquatic ecosystems (Conca, 2006:94).

The best example of a global rivers regime in the form of a codified legal instrument is the *United Nations Convention on the Law of the Non-Navigational Uses of International Watercourses* (referred to for brevity as the *UN Convention*) that was adopted by the General Assembly in 1997 (Conca, 2006:95). At the opposite end of the scale are a range of bilateral or multilateral agreements that have been negotiated between riparian states at the level of the individual international river basin. Using the TFDD and FAOLEX as primary sources of data, Conca and his team began to extract a number of river management agreements – some sixty-two in total – which they then subjected to a rigorous statistical analysis with reference to the core principles of the 1997 *UN Convention* (Conca, 2006:107). These sixty-two agreements covered thirty-six international river basins, or roughly one-seventh of the global total. Of these, only a quarter (sixteen in total) are the first agreements for the particular river basin. For the remaining forty-six agreements, there was evidence of prior agreement in the same river basin, suggesting that at least three-quarters of the agreements studied occurred in basins with a previous history of cooperation between the respective riparian states. It therefore does not appear that the idea of creating an instrument of shared governance by means of a regime is rapidly diffusing to new,

previously uncovered basins (Conca, 2006:107). Of the entire dataset consisting of sixty-two agreements, forty-six are bilateral in nature while sixteen contain three or more parties (Conca, 2006:108). Significantly, two-thirds of the bilateral agreements are in basins where there are more than three riparian states. This is what is known as Pike's Law<sup>7</sup>, which is used to show that the complexity of negotiations increases exponentially as the number of riparian states increases. This means that in a basin with complex issues, the likelihood of reaching a multilateral agreement is significantly lower than reaching a bilateral agreement.

The existence of evidence of Pike's Law in the real world is significant for two basic reasons. Firstly, multilateral agreements are substantially over-represented in the dataset used by Conca and his team. Two-thirds of the world's international river basins are bilateral (176 of the 263 known basins or 67%), yet more than three-quarters of the agreements written during the study period (forty-nine of sixty-two or 79%) were in basins that had three or more riparian states within their hydrological configuration. Secondly, within the multilateral basins, the most common agreement is a bilateral regime, by a ratio of 2:1. This is an agreement that deliberately excludes one or more of the riparian states within the given river basin. The patterns of fragmented cooperation that was found in the Maryland School study, supports the finding by Wolf and his team at the Oregon School (Conca, 2006:109).

The same trend is evident when the temporal distribution of transboundary freshwater regimes was analysed. The temporal distribution of the sixty-two agreements is marked by three distinct features: relative consistency before the 1992 *UN Convention on the Environment and Development* (UNCED); a spike in agreements immediately following UNCED; and a noticeable drop-off in agreements reached after the UNCED (Conca, 2006:107-108). Statistical analysis of the dataset showed that eight core elements seem to be emerging, but each of these are coalescing around different river basin configurations in different ways. The core normative elements found in the empirical analysis are (Conca, 2006:110-111):

- Equitable use.
- Avoidance of significant harm to other riparian states.
- Sovereign equality and territorial integrity.
- Information exchange.
- Consultation with other riparian states.
- Prior notification.
- Environmental protection.
- Peaceful resolution of disputes.

In-depth analysis of the dataset revealed the emergence of two specific clusters of principles. On the one hand there was a distinct correlation around the issue of openness and transparency, such as the commitment to information exchange, prior notification and the peaceful resolution of disputes. Significantly, none of these correlates with the core principles relating to the state's right to water. In similar vein, equitable use correlated with a few content indicators, such as specific water allocation formulae, or whether domestic waters were exempt from the provisions of the agreement. From this assessment it becomes evident that one sub-set of the dataset under investigation is anchored in principles of openness and sustainability, whereas a second distinct sub-set is anchored in the state's right to water (Conca, 2006:116).

Interpreting this work in its totality, it becomes evident that there is a strong tendency for cooperation to be concentrated in international river basins where a prior-history of cooperation already exists (Conca, 2006:118). However, nowhere is there strong evidence of the diffusion of these norms, and more significantly, most of these norms seemed to be well established already at the beginning of the study period, suggesting that they did not evolve more over time. More importantly, while the 1997 *UN Convention* goes well beyond merely codifying existing principles at the basin-level, some of the core themes – universal participation, equitable use and the avoidance of significant harm – appear only sporadically in specific basin-level agreements (Conca, 2006:119). In fact, the *UN Convention*, as an example of the culmination of decades of regime creation in the global management of international river basins, makes a stark and polarized distinction between the domestic sphere of water resource management, which is the sole domain of state governance, and the international sphere between co-riparian states, which is the sole domain of inter-state agreements or regimes (Conca, 2006:120). There is little compelling evidence that a common normative structure is emerging in the sphere of inter-state cooperation, and there is no evidence to suggest that international legal principles are taking on greater depth, or even moving in an identifiable direction (Conca, 2006:121).

This has great significance in the context of the finding by the Oregon School that the Basins at Risk are areas that are likely to be flash-points in the next decade, specifically where river basins have been recently internationalized, or where there is little institutional resilience. This is particularly relevant to South Africa, where Percival and Homer-Dixon (1998; 2001) have found evidence of a history of environmental scarcity-related conflict. The core message from the Maryland School is thus derived from the findings of the Oregon School that a history of inter-state cooperation tends to mitigate against future conflict. Therefore the six Basins at Risk in Southern Africa, are likely to be crucial in terms of understanding the extent to which water scarcity (or more specifically the impact of the cumulative modification of aquatic ecosystems whose impacts are felt across international borders), is to become a potential driver of conflict in future.

### **The Oslo School**

The Oslo School consists of a dedicated team of empirical scientists. While recognizing the value of the work being done by the Oregon School, the Oslo School has acted independently for a lot of its existence. The Basins at Risk project (Wolf *et al.*, 2003; Yoffe *et al.*, 2003) has served as an input into the Oslo School however, so there is a useful cross-pollination of approaches and ideas starting to occur.

The basic point of departure by the Oslo School has been the rise in prominence of the Water Wars literature, which was associated with the decline in ideological conflict after the Cold War and a perceived shift to inter-state competition for vital resources instead (Klare, 2001a; 2001b). The first large empirical research project was launched to test these ideas being put forward by the Water Wars pundits, and resulted in a large-n study on water and interstate conflict (Toset *et al.*, 2000). Initial analysis of this dataset showed that sharing a river increases the probability of a militarized inter-state dispute in a pair of countries, which was called a dyad. The initial finding also indicated that water scarcity was associated with conflict; and the physical geography

of the river basin played a key role. In this regard, a river that was shared across a border rather than a river forming a border was most frequently associated with conflict (Gleditsch *et al.*, 2005). A new study was launched to determine whether these initial findings were spurious (Furlong *et al.*, 2005). This new initiative generated a more sophisticated dataset on international boundaries, but it found that the relationship between shared rivers and conflict was not spurious with respect to boundary length (Furlong & Gleditsch, 2003). Arising from this work comes a more nuanced understanding of the core problem, specifically associated with data limitations.

With respect to the Water Wars literature, the finding by Homer-Dixon (1999b:179-180) that war is most likely to occur over non-renewable resources, but where renewable resources were concerned, water had the greatest potential for violent conflict, became the foundation for the Oslo School. Noting that the Water Wars literature is divided into two broad camps, the research program at the Oslo School was designed to test the various hypotheses that underscored the logic within each approach (Gleditsch *et al.*, 2005). Neomalthusian authors foresee a growing level of water scarcity in a number of countries, which they hypothesize, will increase competition in the face of growing population, eventually becoming a trigger for a resource conflict (Homer-Dixon, 1990; 1991; 1994a; 1994c; 1996; Irani, 1991; Klare, 2001a; 2001b; Starr, 1991). The Cornucopian authors argue that cooperation over water is more common than conflict (Turton, 2000; Wolf, 1999a; 1999b; Wolf *et al.*, 2003).

In an effort to refine these empirical findings, a specific dataset was developed using the 1978 study from the Centre for Natural Resources, Energy, and Transport of the Department of Economics and Social Affairs at the United Nations (CNRET, 1978). This attempted to distinguish between three specific categories of riparian relations: upstream/downstream shared across an international border; rivers demarcating an international border; and a mixed set. This proved problematic however, as only 9% of all coded rivers had a clear upstream/downstream categorization, while 39% ended up in a category that was not clearly definable (Gleditsch *et al.*, 2005). This ambiguity left open one major challenge to the Water Wars hypothesis – the fuzzy boundary scenario – in which countries sharing a common resource might fight over the political boundary being formed by the river, rather than the resource itself. In developing a dataset that could test for this scenario, the CNRET database contained little information about either Asia or Africa. As a result a new dataset was created with four fundamental ambitions in mind:

- All principle river basins of the world were to be represented.
- The ratio between upstream/downstream and boundary-demarcating rivers was to be clarified with a high level of reliability.
- The magnitude of the resource was to be accurately captured in all cases.
- Non-contiguous basin-sharing dyads were to be accurately captured and represented.

In order to achieve this, a decision was made to test the Oslo dataset (Toset *et al.*, 2000) against the most comprehensive dataset then in existence – the TFDD at Oregon State University. There was thus a convergence between the work being done by the Oregon and Oslo School's at this point in time. The first test indicated fifty-one

missing basins from the Toset dataset, with many examples of different coding and names, adding to some degree of confusion. This resulted in the compilation of a new dataset that was capable of showing minute detail of each tributary and sub-basin within each of the TFDD's 261 known international river basins<sup>8</sup>. Within each contiguous boundary-crossing river basin the exact number of river crossings was measured, and the length of each boundary-demarcating river was assessed. This was processed into a GIS system for later analysis. Historic boundary data changes between 1944 and 1996 were sourced from O'Loughlin *et al.*, (1998) and fed into the new dataset. From this a detailed assessment was made using both bivariate and multivariate analyses, designed specifically to test both the Neomalthusian and Cornucopian views regarding water and conflict (Gleditsch *et al.*, 2005).

Some of the findings of this analysis were consistent with both the Oregon and Maryland School's with respect to a history of peaceful interaction. In this regard, it was found that a history of peaceful interaction tended to be a good indicator of future peaceful resolution of disputes (Gleditsch *et al.*, 2005). The political make-up of the dyad was also found to be very important. What were identified as "Inconsistent Regimes"<sup>9</sup> was found to be the most likely to give recourse to violence (Mansfield & Snyder, 2002; Hegre *et al.*, 2001). The second most dangerous constellation was one involving a single democracy<sup>10</sup>. Another configuration that was found to have a propensity towards violence was a dyad containing two autocracies<sup>11</sup>. Significantly there was no statistical indicator that the level of development in one country within a given dyad had any correlation with the possibility of conflict. This is possible because there is a correlation between the level of development and regime type (democracy, autocracy etc), so the resultant dynamics of this had been accounted for elsewhere in the analysis (Gleditsch *et al.*, 2005). Another important finding was the correlation between basin size and conflict, which statistically was more relevant than either the length of the river boundary or the number of river crossings within each basin. However, in contrast to the Neomalthusian literature, there was no statistical correlation between water stress and specific conflict events. While there is evidence to show that dry countries seem to have a higher risk of interstate conflict, which might indicate that where endemic water scarcity occurs in a shared river basin, there are substantial long-term incentives for the investment in water management measures that avoid conflictual outcomes (Gleditsch *et al.*, 2005).

The core message from the Oslo School is that there is little statistical evidence to support the Neomalthusian view that water and conflict are causally related. Stated differently, the Water Wars thesis does not stand up in the face of rigorous interrogation *via* a statistical analysis of the real world. There is some statistical evidence to support the Cornucopian view however, specifically where shared rivers occur in dyads that have higher levels of economic development. This suggests that wealthier countries can afford to compensate for scarcities by means of either substitution or technological innovation. The strongest results were found where the overall importance of the given river basin was high – something that has been factored into the work by Ashton & Turton (in press). The most important message is that empirical analyses are only as good as the datasets on which they are based, so it is to this issue that we can now turn our attention.

## **Pulling it all Together: The Tshwane School**

The findings of the three sets of empirical studies noted above show the following:

- The Oregon School has developed a robust methodology that makes use of a global database that contains every known international river basin in it, supported by an events database that is time-specific covering a period from 1979 – 1994. Analysis from this school has resulted in the identification of seventeen international river basins that were deemed to be “at risk” at the time of the study, six of which are found in Southern Africa. The core message is that being at risk is a function of rapid changes to the hydrological aspects of a shared river basin in the face of institutional inability to deal with those rapid changes. The Basins at Risk are therefore in this category because of their apparent institutional weakness in the face of current and future demands on the resource-base. The value of the Basins at Risk study is that it developed a new methodology capable of showing global trends, and it flagged certain basins for more detailed future study.
- The Maryland School makes use of the TFDD that was developed by the Oregon School, supported by an events database covering the period 1980-2000. From this a set of sixty-two agreements was selected and these were analysed to determine the extent of normative deepening or convergence. The core message is that there is no evidence of normative deepening, but there is some evidence of the convergence around specific issue-clusters that do not challenge the notion of state sovereignty in regime negotiation. Specifically, a cooperative history of inter-state cooperation tends to mitigate conflict, so a good indicator of river basins to be substantially at risk is detail of the history of that inter-state cooperation as evidenced in regimes, treaties or negotiated agreements.
- The Oslo School makes use of a variety of databases, including the TFDD. Events databases also come from a variety of sources including border changes<sup>12</sup> from 1944 – 1996 and militarized interstate disputes (MID<sup>13</sup>) from 1816 – 2001. Analysis of this more sophisticated dataset shows that cooperation is possible, and indeed likely, if there is a history of cooperative interstate behaviour in a given river basin. The core message is that dataset integrity has a major impact on the results of large-n empirical studies, and that Neomalthusian views have little support from a sophisticated analysis of the real world. There is some evidence of Cornucopian views being manifest however.

Having noted the evolution of these three schools, particularly when the findings of the Oregon School suggested the need for a more detailed study of the real-world context in Southern Africa, a series of research projects were launched. The first of these was a tentative study that examined existing theory and tried to gather some information on inter-state agreements in Southern Africa (Turton, 1999). This was never formally published, but became the foundation for future work. From this a formal project was launched to capture and record a detailed hydropolitical history of the international river basins to which South Africa is a riparian (Turton *et al.*, 2004). This was based on primary archival material from government, supported by

secondary sources where they had made a useful contribution by interpreting historic events. Arising from this was the first compilation of formal agreements to which South Africa was a signatory. With thirty agreements being listed (Turton *et al.*, 2004: 387-389), this was immediately found to be at odds with the *Atlas of International Freshwater Agreements* that had been generated from the TFDD program at Oregon State University (UNEP, 2002). This variance was largely due to the difficulty of collecting data in developing countries for a large-n study, and was not the fault of the TFDD research team, or the result of a flawed methodology. In an attempt to gain greater insight, a second formal project was initiated (Ashton *et al.*, 2005), which located fifty-nine agreements to which South Africa was a signatory, and placed the full text of each agreement into a database that can be interrogated by means of specific search terms.

This is significant because the empirical research of the Oregon, Maryland and Oslo Schools is all highly dependent on quality events data, supported by a sophisticated and robust coding system capable of dealing with nuances. Conca (2006:94) cites Hamner & Wolf (1997) as having identified 145 international treaties that deal with some non-navigational aspect of international river basins. We now know that the Southern African component of that dataset was under-represented, because of data unavailability, by at least twenty agreements for South Africa alone – one country in the SADC region consisting of thirteen member states. Conca (2006:361-364) lists nineteen agreements to which South Africa is a signatory, so we know that his dataset was under-represented for the same reasons. The greater number of agreements now known to exist in the SADC region is relevant in light of the finding by all three schools that a history of cooperation is a good indicator of conflict mitigation. It is to an assessment of these that we now turn our attention.

<b>Basin</b>		<b>Riparian States</b>		<b>International Regime (3)</b>	
<b>Name (1)</b>	<b>Type (2)</b>	<b>Name</b>	<b>Type (2)</b>	<b>Basin-level</b>	<b>Other</b>
Incomati	PB	South Africa Swaziland Mozambique	PS IS IS	<b>First Use</b> <b>Second Use</b> <b>TPTC</b> <b>JPTWC</b> <b>JWC1</b> <b>KOBWA</b> <b>JWC2</b>	<b>SARCCUS</b> <b>SADC FP</b> <b>SADC WP</b> <b>SADC TCM</b> <b>NPA</b>
Cunene	IB	Angola Namibia	IS PS	<b>First Use</b> <b>Second Use</b> <b>Third Use (PJTC)</b> <b>JOA</b> <b>Fourth Use</b>	<b>SARCCUS</b> <b>SADC FP</b> <b>SADC WP</b> <b>SADC TCM</b> <b>ANJCC</b>
Limpopo	PB	Botswana Zimbabwe South Africa Mozambique	PS PS PS IS	<b>First Use</b> <b>Second Use</b> <b>Massingir Dam</b> <b>TPTC</b> <b>JPTC</b> <b>LBPTC</b> <b>Molatedi Dam</b> <b>LWC</b>	<b>SARCCUS</b> <b>SADC FP</b> <b>SADC WP</b> <b>SADC TCM</b> <b>NPA</b> <b>JPCC</b>
Okavango/ Makgadikg	IB	Angola Namibia	IS PS	<b>First Use</b> <b>Second Use</b>	<b>SARCCUS</b> <b>SADC FP</b>

adi		Botswana Zimbabwe *	PS PS	<b>JPWC</b> <b>PJTC</b> <b>OKACOM</b>	<b>SADC WP</b> <b>SADC TCM</b> <b>ANJCC</b>
Orange	PB	Lesotho South Africa Botswana Namibia	IS PS PS PS	<b>JTC</b> <b>JPTC</b> <b>LHDA</b> <b>TCTA</b> <b>LHWC</b> <b>PWC</b> <b>VNJIS</b> <b>JIA</b> <b>ORASECOM</b>	<b>SARCCUS</b> <b>SADC FP</b> <b>SADC WP</b> <b>SADC TCM</b>
Zambezi	IB	Angola Zimbabwe Zambia Namibia Botswana Malawi Tanzania Mozambique	IS PS IS PS PS IS IS IS	<b>ZRA</b> <b>ZACPLAN</b> <b>ZAMCOM</b>	<b>SARCCUS</b> <b>SADC FP</b> <b>SADC WP</b> <b>SADC TCM</b> <b>ANJCC</b> <b>JCC</b> <b>PCC</b> <b>PJCC</b> <b>JPWC</b> <b>PJTC</b>
* Basin state not part of OKACOM					
<b>Abbreviations used:</b> <b>IB</b> (Impacted Basin); <b>PB</b> (Pivotal Basin); <b>IS</b> (Impacted State); <b>PS</b> (Pivotal State), after Ashton & Turton (in press), Turton (2003a) and Turton & Earle (2005).					
<b>Source:</b> (1) Wolf <i>et al.</i> , (2003:29). (2) Ashton & Turton (in press). (3) Turton, <i>et al.</i> , (2004:387-389); Ashton <i>et al.</i> , (2005); Heyns (1995).					

The six Basins at Risk identified by Wolf *et al.*, (2003:29) are listed in the first column of Table 1. The second column gives the classification of each of these river basins in terms of the Southern African Hydropolitical Complex work that has been done by the Tshwane School (Turton, 2003a; Turton & Earle; 2005:154; Turton & Ashton, 2004; and Ashton & Turton; 2004; in press). The third column lists the riparian states to each of these Basins at Risk. Attention is drawn to the Okavango Basin, which is listed in Table 1 as the Okavango/Makgadikgadi Basin, because in reality the Okavango is a sub-basin of the Makgadikgadi Basin to which Zimbabwe is also a riparian on the Nata River (Ashton & Neal, 2003:34). For this reason Zimbabwe is listed as a special case as indicated by the asterisk in Column 3. The fourth column shows the classification of the riparian state in terms of the Southern African Hydropolitical Complex work noted above. This fifth column lists the abbreviated name of each known international regime applicable to each specific river basin, as sourced from Turton *et al.*, (2004: 387-389), Ashton *et al.*, (2005) and Heyns (1995). The final column lists the abbreviated name of each known international regime that is applicable in a context other than within the specific river basin as sourced from Turton *et al.*, (2004: 387-389), Ashton *et al.*, (2005) and Heyns (1995). The last two columns are relevant in terms of the findings by all three Schools that a history of prior peaceful inter-state interaction is a good indicator of future conflict mitigation capability (Conca, 2006:118; Gleditsch *et al.*, 2005; Wolf *et al.*, 2003:43). This is introduced to support the finding by Gleditsch *et al.*, (2005) that where endemic water-scarcity is the norm, there are substantial long-term incentives for the investment in water management measures to avoid conflictual outcomes. The weight of this evidence will be used to enhance the finding that these were Basins at Risk

(Wolf *et al.*, 2003:29), by determining the extent to which institutional development has evolved since the initial research was conducted in 1999.

### **The Southern African Hydropolitical Complex as a Concept**

The SADC region is characterized by three critical facts. Firstly, it contains a large number of international river basins (see Map 1) – at least fifteen if the Okavango is treated as a sub-basin of the Makgadikgadi Basin<sup>14</sup> – forming different patterns of hydraulic linkages across political borders. Secondly, four of the economically most developed states in the region - Botswana, Namibia, South Africa and Zimbabwe - are water scarce, and are known to be approaching the limits of their readily available water resources. Consequently endemic water scarcity is likely to impose limitations to their economic growth potential in the near future, potentially elevating the issue of water resource management to the level of a national security concern (Turton, 2003b:88). This is what is known as the securitization of water resource management, which can become a driver of future conflict if left unmanaged. Finally, these four states are also linked by virtue of their co-riparian status in the Orange and Limpopo basins, both of which are strategically important to the respective riparian states, because of the high level of economic activity that they support. Even more significantly however, these four countries are all riparian to the Basins at Risk as defined by Wolf *et al.*, (2003:29).

Seen in this light, it becomes necessary to understand de-securitizing dynamics at work. De-securitization is understood as being the normalization of inter-state interaction, through the institutionalization of the conflict potential, by removing water resource management from the security domain, and treating it as a technical issue only (Turton, 2003b:90). This proceduralizes the processes involved (Conca, 2006:8), making them less conflict-prone and hence more predictable. The SAHPC provides this crucial function, by linking riparian states in a series of inter-state arrangements at a level other than the river basin, showing the extent that water issues have become drivers of international relations in their own right. This is based on the core logic that water scarcity occurs at the level of the basin (also known as the watershed), but remedies are found at a level other than the international river basin, in what is known as the Problemshed (Allan, 1999; Earle, 2003). This is relevant in light of the finding by Gleditsch *et al.*, (2005) that countries in which endemic water scarcity occurs in a given shared river basin have substantial long-term incentives for the investment in water management measures to avoid conflictual outcomes. Similarly, it is relevant that more economically developed countries tend to be less conflictual, because they can develop alternative coping strategies, by allocating water away from the thirsty agricultural sector using sectoral water efficiency as a vehicle, or by negotiating cooperative agreements with co-riparian neighbours. This is consistent with the ingenuity thesis that has been developed by Homer-Dixon (1994a; 1995; 1996; 2000), and the concept of second-order resource<sup>15</sup> scarcity that was developed by Ohlsson (1999:146). It is argued that this is the case in Southern Africa.

The SAHPC is thus predicated on the understanding that two core facts are always relevant in any hydropolitical analysis. Firstly, all river basins are not equal. This is consistent with Gleditsch *et al.*, (2005) as evidenced by the various attempts to develop datasets that accurately capture the nuanced nature of basins with respect to endogenous water, boundary-crossing, boundary-demarcating and other specific

criteria that were shown to be statistically relevant. The issue of dependence on exogenous water has also been shown to be relevant by the entire range of empirical analyses noted above. Secondly, all riparian states are not equal. Some are more dependent on a given river basin for their future economic security than others. Some are also more reliant on exogenous water than others. Even more significantly, some have greater economic capacity than others, just as they have differing military capabilities. So for ease of reference, the Southern African Hydropolitical Complex as a concept is based on the analytical distinction between river basins and riparian states, using the simple terminology of ‘pivotal’ versus ‘impacted’.

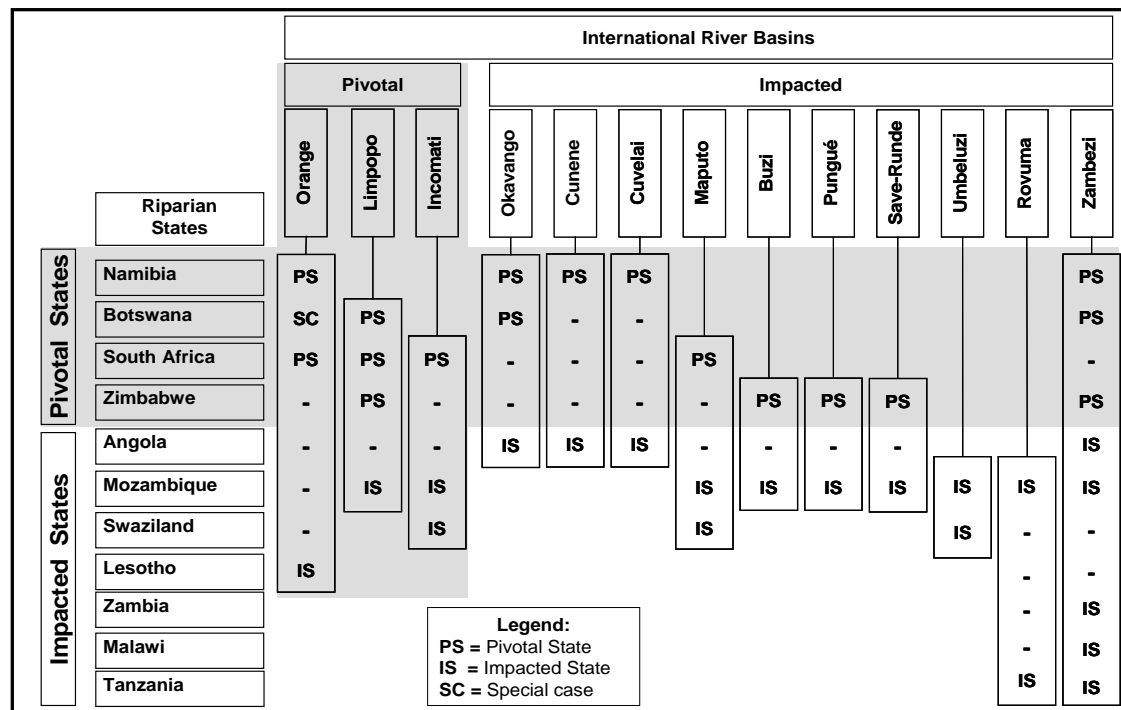
Using the work by Buzan (1991), Buzan *et al.*, (1998) and Schulz (1995) as a point of departure, a conceptual model was developed that factors in the hydropolitical dimension of international relations within the SADC region (Turton, 2003a; 2003c; Turton & Earle, 2005; Ashton & Turton; in press). The rationale for this is based on the fact that international rivers provide permanent linkages between different states within the Southern African Regional Security Complex as originally defined by Buzan (1991:210), but the *exact* nature of the relationship is too nuanced to be understood merely in terms of geography, and a study that focuses only on the river basin level misses this complex reality. Definitions of the four key components of the Southern African Hydropolitical Complex are as follows (Turton, 2003a; Ashton & Turton, in press):

- Pivotal States are riparian states with a high level of economic development<sup>16</sup> that also have a high degree of reliance on shared river basins for strategic sources of water supply. In southern Africa, four states fall into this category: Botswana, Namibia, South Africa and Zimbabwe.
- Impacted States are riparian states that have a critical need for access to water from international river basins that are shared with a Pivotal State, but appear to be unable to negotiate what they consider to be an equitable allocation of water. In southern Africa, seven states are seen to be in this category: Angola, Lesotho, Malawi, Mozambique, Swaziland, Tanzania and Zambia.
- Pivotal Basins are basins that face closure<sup>17</sup>, and which are also strategically important to any one (or all) of the Pivotal States by virtue of the range and magnitude of economic activity that they support. In southern Africa, three basins fall into this category: Orange, Limpopo and Incomati. Significantly, all three of these were Basins at Risk in 1999 (Wolf *et al.*, 2003:29).
- Impacted Basins are those where at least one of the Pivotal States is a co-riparian, and where there appears to be less freedom of choice for an Impacted State to develop its water resources in a manner that is deemed to be fair and equitable. In southern Africa, six basins are in the category: Cunene, Maputo, Okavango, Pungué, Save-Runde and Zambezi. Significantly, three of these were Basins at Risk in 1999 (Wolf *et al.*, 2003:29).

By using the Southern African Regional Security Complex as defined by Buzan (1991:210), it is possible to use these concepts, linked as they are *via* the SAHPC, to develop a more nuanced understanding of the patterns of co-operation and competition in international river basins. More specifically, a nuanced understanding

is possible by analyzing the hydropolitical configuration<sup>18</sup> of Pivotal States versus Impacted States in each basin. This gives an indication of the hydropolitical dynamics, and more importantly, the level of incentive for the negotiation of a conflict mitigating solution. Within the SADC region, water has a long history of politicization, having played a prominent but subtle role during the conflict years of the last three decades (Turton 2004: 254-266). While the overt nature of southern African hydropolitics has changed somewhat in the post-Apartheid era, the underlying drivers remain largely unchanged. The four economically most developed states in the region are also those facing the greatest scarcity of water; they all share international river basins with other states, they are all riparian to the Basins at Risk, and they all face significant limitations to their future economic growth prospects as a result of looming water shortages. In short, the jury is still out as to whether this range of issues will drive conflict in future, so it becomes a good case study for both the Neomalthusian and Cornucopian views on hydropolitics. Stated differently, the SAHPC becomes a good case study to show the extent of change that has occurred in the Basins at Risk since the initial TFDD study in 1999.

The structural configuration of the SAHPC is presented in Figure 1, which shows the cross-cutting linkages across various river basins in which specific states have a strategic interest. It is an alternative to a river basin perspective of the region such as that presented in Map 1, so it represents the Problemshed, rather than the individual watersheds.



**Figure 1. Structural configuration of the Southern African Hydropolitical Complex (Ashton & Turton, in press).**

As stated above, not all international river basins are equal in strategic importance or in terms of their inherent conflict potential. The Orange, Limpopo and Incomati basins in the SADC region have been classified as Pivotal Basins, based on three critical criteria: a significant portion of the basin falls within Pivotal States; those

Pivotal States have a high reliance on the water from these basins; and each basin is approaching the point of closure.

Returning now to the Basins at Risk that Wolf *et al.*, (2003:29) identified in 1999 (Table 1), an assessment of the current state of affairs with respect to the evolution of international agreements, regimes and river basin organizations can be made. This will enable the reader to assess the extent and direction of change, if any, to the Basins at Risk status over time.

### **The Incomati River: A Pivotal Basin in the SAHPC**

The Incomati River is a Pivotal Basin with three riparian states. South Africa (a Pivotal State) is upstream, with a portion of one of the tributaries (the Komati) flowing through Swaziland (an Impacted State) and back again into South Africa, making the latter both an upstream and downstream riparian in the basin. The downstream riparian is Mozambique (an Impacted State). The basin is strategically important to South Africa because the energy-base of the country consists of coal-fired electricity generation, with most of the coal-fields located across the watershed in the Limpopo Basin. The Incomati and its various tributaries are thus a significant source of the water needed to convert coal into electricity. For this reason there are a number of transfers out of the basin. This can be regarded as being a form of resource capture. The basin is important for Swaziland because hydropower is generated at Maguga Dam on the Komati, and irrigated agriculture forms the foundation of the local economy. The Mozambique portion of the basin lies in a semi-arid area that supports the population around the capital city of Maputo.

The hydro-politics of the basin have been described in detail by a number of authors (Turton, 2004:273-274; Turton *et al.*, 2004:324-363; Turton & Earle, 2005:157-164; Vas & Pereira, 1998; Vas, 1999) and space precludes a detailed analysis of these processes here. What is relevant however, is the evolution of water management regimes and river basin institutions over time. Table 1 shows seven different basin-specific regimes that have evolved over time. The foundation of this regime creation lies in an agreement that was entered into between South Africa and Portugal in 1926 (Ashton *et al.*, 2005; Heyns, 1996:264; Turton *et al.*, 2004:387). This agreement, commonly known as the *First Use Agreement*, was actually about the management of the Cunene River, but it also included so-called rivers of mutual interest between South Africa and Portugal as the colonial power of the time, controlling both Angola and Mozambique. While the *First Use Agreement* is primarily about the Cunene, it is also relevant to the Incomati, Maputo and Limpopo as well, because it laid the foundation for all future cooperative arrangements in those basins.

In 1964 the so-called *Second Use Agreement* was reached between South Africa and Portugal (Ashton *et al.*, 2005; Heyns, 1996:264; Turton *et al.*, 2004:387). As with the earlier agreement, it was also applicable to the Cunene, Incomati, Maputo and Limpopo Basins. In 1967 Swaziland acceded to the *Second Use Agreement* (Turton, 2004:273), showing the significance of this historic evolution from the Cunene and so-called rivers of mutual interest, specifically to the Incomati and Maputo. In 1983 the Tripartite Permanent Technical Committee (TPTC) became the first basin-wide regime in Southern Africa, applying to the Limpopo, the Incomati and the Maputo River basins. This did not function well, largely because of the Cold War that strained

relations between South Africa and Mozambique (Vas & Pereira, 1998:119; Turton, 2004:273). As a direct result of this failure, a bilateral agreement was reached between Swaziland and Mozambique in 1991, called the Joint Permanent Technical Water Commission (JPTWC), but it did not function well (Turton, 2004:274). Two bilateral agreements were then negotiated between South Africa and Swaziland in 1992 (Turton, 2004:274; Turton *et al.*, 2004:388; Ashton *et al.*, 2005). The first established the Joint Water Commission (JWC1), and the second established the Komati Basin Water Authority (KOBWA). This was based on the successful model that had evolved from the Lesotho Highlands Water Project (LHWP) and is an example of Pike's Law at work. In 1996 a Joint Water Commission (JWC2) was established bilaterally between South Africa and Mozambique, to manage both the Incomati and the Limpopo Basins (Turton *et al.*, 2004:388; Ashton *et al.*, 2005)

With the cessation of hostilities associated with the demise of the Cold War, the civil war in Mozambique came to an end, and Apartheid collapsed in South Africa. This acted as a strong stimulus for the normalization of relations between all riparian states, which was done *via* the rejuvenation of the TPTC, being the first basin-wide regime to have been created in the region. This was brought to a successful conclusion when the *Incomaputo Agreement* was signed in 2002 (Ashton *et al.*, 2005; Turton *et al.*, 2004:389). This is a complex agreement recognizing the rights of all riparian states along with detailed water allocation and water quality formulae.

From this it is evident that no less than seven different regimes have existed in the Incomati River basin over time, not counting the smaller agreements that were negotiated in support of these agreements, and excluding the agreements that existed at a regional level, but were no less applicable. In the latter category we find the Southern African Regional Commission for the Conservation and Utilization of the Soil (SARCCUS) that was signed in 1948 (Turton, 2004:268). This has ten standing committees, one of which deals with water (Ohlsson, 1995:60). The Southern African Development Community was established in 1992 when the *SADC Founding Protocol* (SADC FP) entered into force, after the collapse of the Cold War (Turton, 2004:264). This created a regional political framework through which all future inter-state relations will be structured. While this is not a water agreement, it is a profoundly important regime, because it creates the enabling environment through which all other interstate-relations are regulated, including water. It comes as no surprise therefore, that the very first issue-specific protocol to be signed after South Africa became a member of SADC, was the *SADC Water Protocol* (SADC WP), which was signed in Johannesburg in 1995 (Turton, 2004:264). The *SADC Protocol on Transport, Communications and Meteorology* (SADC TCM) was signed by twelve Member States in Maseru on 24 August 1996, establishing a regional cooperative framework for infrastructure and meteorological affairs. The Nkomati Peace Accords (NPA) were signed in 1984 between South Africa and Mozambique, in the hope that a non-aggression pact could form the foundation of inter-state relations during the years of intense military conflict (Turton, 2004:261). There are consequently at least four non-basin specific regimes that are applicable to the Incomati River Basin, as well as a non-aggression pact<sup>19</sup> that created an enabling environment for water resource management to be used as an instrument for peace.

In conclusion, the Incomati River Basin has at least seven basin-specific regimes, four non-basin specific regimes and one non-aggression pact. It also contains the first

basin-wide regime ever created in the Southern African region, which was dysfunctional during the height of the hostilities associated with the Cold War, but which survived nonetheless, and is fully functional today. This comprehensive basin-wide agreement recognizes the right of all riparian states to specific volumes of water, elaborating water-sharing formulae, and specifying water quality standards. In short, the Incomati is no longer a Basin at Risk, because while there are high demands being placed on the resource-base, the institutions have survived during difficult years, have shown a high level of resilience, and have evolved substantially since 1999. The KOBWA agreement is a complex bilateral arrangement, with specific water allocation formulae, and it is nested<sup>20</sup> within the larger basin-wide arrangement known as the *Incomaputo Agreement*.

### **The Cunene River: An Impacted Basin in the SAHPC**

The Cunene River is a relatively uncomplicated basin. There are two riparian states - Angola (an Impacted State) upstream and Namibia (a Pivotal State) downstream - with the river forming a significant portion of the border between these two countries. The real significance of this basin lies in three specific issues. Firstly, it is one of the few that has actually seen military action<sup>21</sup>, with attacks on hydraulic infrastructure forming a feature of the hydropolitical history of the basin (Photos 1, 2 & 4).



**Photos 1 & 2. The Cunene River basin was a theatre of military action during the Namibian War of Independence, and the Angolan Civil War. The water transfer pipe from the Cunene to the Cuvelai system was bombed on occasion (left), necessitating protection by combat patrol in the Ruacana area (right).**

Secondly, the basin is strategically important for the downstream country due to its hydro-power potential, and because it supports the people in central southern Angola and economic activity for a large portion of the Namibian population. Finally, the Cunene is a strategic donor for the adjacent Cuvelai basin, which is an ephemeral river system that supports a major part of the Namibian population and is thus of great political and social importance. It is therefore impossible to understand the Cuvelai without also appreciating its link to the Cunene. However, in terms of generally agreed practice in IWRM and the provisions of the *SADC Water Protocol*, a river basin should be managed as a unitary whole. In the case of the Cuvelai, negotiations are currently taking place between Angola and Namibia to establish a River Basin Commission. While there is a hydraulic connection between the two basins, the hydrology, socio-economic and environmental issues differ to such an extent, that

they need to be managed by different entities capable of close liaison. For these reasons functioning commissions are needed on both basins.

Photo 1 shows battle damage to the Cunene-Cuvelai pipeline during the Namibian War of Independence, when it was bombed by Cuban pilots. The transfer pipeline was so important that it was buried in a minefield to the right of the road in Photo 2, which shows a helicopter gunship giving support to a ground-based combat patrol. The nature of the military action as it occurred in the Cunene and Cuvelai basins has been graphically documented by Hooper (1990), who describes the activities of a Special Operations Unit called Koevoet<sup>22</sup> with a high degree of accuracy, albeit in dramatic fashion. The historic elements of these events have been covered by Turner (1998:34-55), specifically as they pertain to the Cunene region (Turner, 1998:39-45); and Steenkamp (1983) who gives precise detail of a number of operational actions in both the Cunene and Cuvelai basins. Specific detail of some of the operations around Ongiva (in the Cuvelai basin) and Xangongo (on the banks of the Cunene) are given by Steenkamp (1983:246). This suggests that the Cunene basin is a prime candidate for analysis of the propensity of a transboundary river to give rise to violent inter-state confrontation, because it was a theatre of both conventional and guerrilla war.



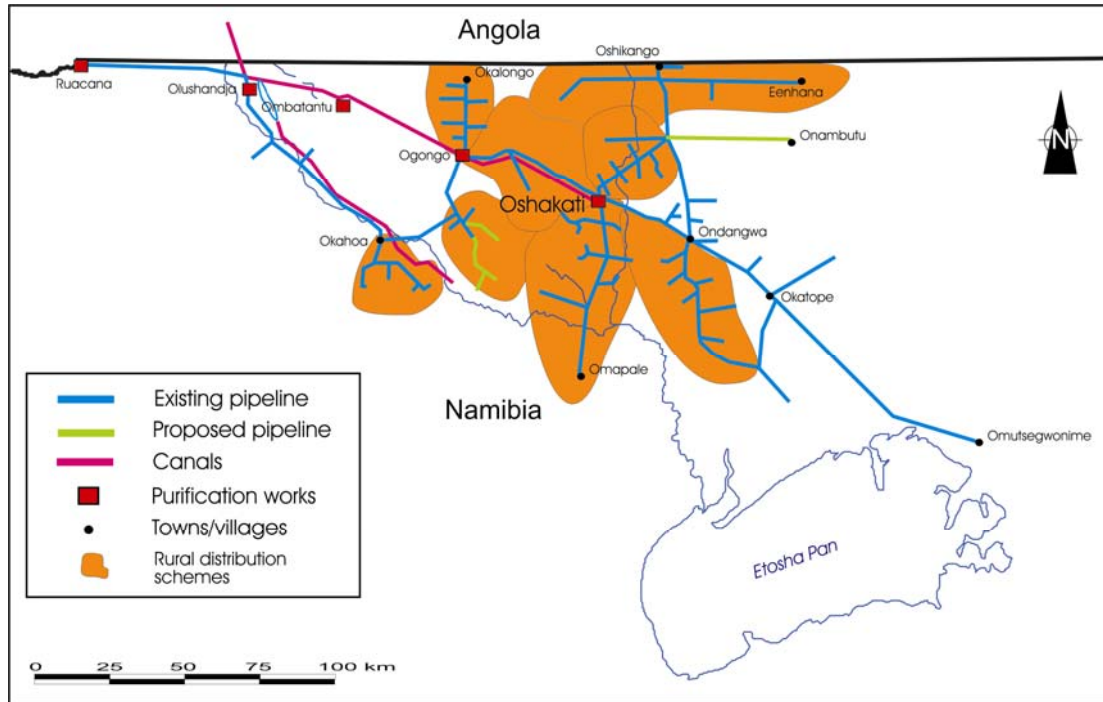
**Photos 3 & 4. Clearing land mines before advancing through Namacunde in the Cuvelai Basin (left) and into Ongiva (centre) where the main water tower was destroyed because of fears that it was being used as an Observation Post.**

Photo 3 shows combat engineers sweeping for anti-tank mines before advancing through Namacunde in Angola. This also gives an idea of the relative flatness of the terrain in the Cuvelai basin. The town of Ongiva, formally known as Pereira d'Eça, was home to a large contingent of Angolan forces, so it was captured by South African soldiers on 26 August 1981 after two days of fighting during Operation Protea. This happened after the SADF knocked out the Angolan military base at Xangongo on 24 August 1981. In this action the water supply infrastructure at Ongiva was severely damaged (Photo 4). Significantly, the axis of advance during Operation Protea was the Cunene River, with one task force being deployed on each bank (Turner, 1998:40). After being captured, both Xangongo and Ongiva were held by the South Africans for many years, and used as forward operating bases for strikes deeper into Angola (Turner, 1998:41). A number of Russian T34<sup>23</sup> tanks were knocked-out in the process (Photo 5). These actions have tended to destroy the infrastructure in the entire Angolan reach of both the Cunene and the Cuvelai River basins (Photo 6), decimating the human population and destroying the economic viability of southern Angola. This places major emphasis on post conflict reconstruction, with water resource management and infrastructure as a substantial component of that initiative.




**Photos 5 & 6. A Russian T34 Tank that was shot-out during the battle for Xangongo (left) and the destroyed bridge over the Cunene River (right). Infrastructure is always damaged in times of war.**

The hydropolitics of the basin has been described by a number of authors (Ashton, 2002; Heyns, 1996; Meissner, 2000:103-131; 2003:258-268; Turton, 2004:254-267) so additional analysis will not be done here due to space limitations. Table 1 shows five different basin-specific regimes that have evolved over time. As with the Incomati case noted above, the foundation of regime creation was the *First Use Agreement* between South Africa and Portugal, which was finalized in 1926 (Ashton *et al.*, 2005; Heyns, 1996:264; Turton, 2004:271; Turton *et al.*, 2004:387). This was followed in 1964 with what became known as the *Second Use Agreement* (Ashton *et al.*, 2005; Heyns, 1996:264; Turton *et al.*, 2004:387). Both of these agreements were specific to the Cunene, although they also dealt with other rivers of mutual interest between South Africa and Portugal. With the planned development of the hydropower capacity around Ruacana and Calueque, an agreement was reached between South Africa and Portugal in 1969 (*Third Use Agreement*) (Ashton *et al.*, 2005; Heyns, 1996:264), creating the Permanent Joint Technical Commission (PJTC) and the Joint Operating Authority (JOA), but these never really got off the ground due to the war. Engineering started on the Calueque Dam, the Ruacana hydropower scheme and the Cunene-Cuvelai inter-basin transfer, but this was disrupted at different times because of the war (Heyns, 1996:264) (see Photo 1). Regime development became stalled during the various wars<sup>24</sup> that occurred in the Cunene Basin, but immediately after hostilities had ended, the *Fourth Water Use Agreement* was reached between Angola and Namibia in 1990 reinstating the PJTC, charged with the responsibility of managing *inter alia* the Epupa Dam hydropower scheme and the supply of water to northern Namibia (Heyns, 1995; 1996:264). At the same time another agreement was reached between the two riparian states that established the Joint Operating Authority (JOA), charged with the responsibility of managing the regulating structure at Gové Dam, and the Ruacana hydropower infrastructure (Heyns, 1995; 1996:264). Included in the ambit of the JOA is the repair to the Gové Dam arising from damage caused by military action.



**Map 2. Detail of the Cunene-Cuvelai inter-basin transfer. The substantial hydraulic infrastructure in Namibia is now being linked back up to Angola *via* Santa Clara, Namacunde and Ongiva as part of post-conflict reconstruction. This will take Cunene water *via* the Cuvelai back into the Cunene Basin.**

From this assessment it is evident that at least five regimes have existed in the Cunene River, excluding the non-basin-specific agreements, of which five exist. Four of these (SARCCUS, SADC FP, SADC WP & SADC TCM) have been described in the section on the Incomati. The fifth is the Angolan Namibian Joint Commission of Cooperation (AMJCC) which was formed in 1990 (Heyns, 1995; Ohlsson, 1995:59). This is an enabling instrument that has a large number of functions, all of which are of a cooperative nature, one of which relates to water resource management.



**Photos 7 & 8. Shared water resources play a major role in developing both Angola and Namibia, particularly during post-conflict reconstruction. The Cunene River flows over the Ruacana Falls (left) and makes its way down to the future site of the Epupa Falls Dam (right), where it becomes a linear oasis in the desert.**

In conclusion the critical element in understanding the Cunene River basin is that even though it was a hot theatre of the Cold War, there was still a degree of cooperation between the Angolan and Namibian water resource managers throughout the conflict. It is also important to note that the conflict was about ideology and national liberation, but never about water. Where water infrastructure was damaged, it was because of the perceived tactical advantage that it yielded at the time. Water towers were destroyed because they were used as forward observation posts (OP's) in the absence of high ground throughout the flat and geologically featureless Cuvelai Basin (Photo 4). Pipelines were destroyed to deny combat troops on both sides access to the water during protracted hostilities (Photo 1). Water infrastructure was therefore a target of war, but never a cause of it. The water management structures that have evolved are therefore resilient, and serve as the foundation for future post-conflict reconstruction and economic development. From this assessment it is evident that the Cunene River is no longer a Basin at Risk as defined by Wolf *et al.*, (2003:29), having five basin-level regimes and being supported by five other non-basin-specific regimes. It must be noted that the Cunene is probably the most important single water resource for Namibia, given that there are no permanent flowing rivers on Namibian soil (other than a small reach of the Okavango and Zambezi to be described later), associated with the substantial human population that is supported by this resource. The Cunene at Ruacana Falls (Photo 7) is a source of hydro-electric power and an inter-basin transfer to the Cuvelai system, which has the densest human settlement of any river basin in Namibia. The Cuvelai is also an ephemeral river (Marsh & Seeley, 1992:5; Jacobson *et al.*, 1995; Heyns *et al.*, 1998:66; Seeley *et al.*, 2002:199) so the flow regime is highly erratic and the resource is therefore unreliable as a foundation for human security on its own. In the future the construction of the Epupa Dam (Photo 8) will become a source of hydrological security of great strategic significance to Namibia. This bears testimony to the conclusion by Gleditsch *et al.*, (2005) that a country with endemic water scarcity has a vested interest in developing water management measures that avoid conflict. It is this rationale that is central to the logic of the SAHPC as a vehicle to reduce the risk that was identified by Wolf *et al.*, (2003:29).

### **The Limpopo River: A Pivotal Basin in the SAHPC**

The Limpopo River Basin has four riparian states. Botswana, a Pivotal State, is upstream and is a very arid country. South Africa and Zimbabwe, both Pivotal States, are in the middle reaches of the basin with the border between them being formed by the main stem of the Limpopo River. Mozambique, an Impacted State, is the downstream riparian where the Limpopo meanders across a huge flood plain. There are no dams on the main stem of the river where it forms an international border, so there has never been a need to jointly manage hydraulic infrastructure. There is the possibility of future dams on a tributary that divides South Africa and Botswana (JPTC, 1991). The basin is strategically important to each country for different reasons. For Botswana, it supports the bulk of the human population that live in a belt wedged between the Kalahari Desert and the narrow belt of better-watered land adjacent to the South African border. For South Africa it sustains a lot of mining and agriculture, and it also forms a substantial ecological resource for the Kruger National Park. For Zimbabwe, it is the only reliable source of water other than the Zambezi, which for geological reasons is impossible to develop for irrigated agriculture. In Mozambique, it is the only reliable water in a very arid portion of the country with a

large population density. The river basin is closed and the water has been over-allocated, so it is a Pivotal Basin in the SAHPC. There is no chance for substantial future development of the resources, although some dams are still being considered (JPTC, 1991), so a major challenge in the basin relates to three specific issues. Firstly, the need to re-allocate water out of the agricultural sector to the industrial sector is a pressing and complex one. Secondly, water quality management is a growing concern, specifically as the result of non-point source pollution arising from mine closure, acid mine drainage and sewage effluent return flows. Finally, equity issues are of major concern, with a number of different dimensions to this problem. International equity relates to water sharing arrangements, specifically with Mozambique having been disadvantaged over time. Intergenerational equity relates to ecological flows through the Kruger Park. Racial equity issues are specific to South Africa, where historically disadvantaged farmers in particular, have the need for re-allocation and government support. Recent land claims have re-allocated farms to communities that were previously dispossessed and their expectations are high, placing additional demands on the already over-allocated resource.

The hydropolitics have been described in detail by a number of authors (Mohammed, 2003; Turton, 2004:271-272; Turton *et al.*, 2004:263-323; Turton & Earle, 2005:166-167; Vas & Pereira, 1998). The evolution of water management regimes has been complex as shown in Table 1, with at least eight basin-specific regimes. As with the Incomati and Cunene River basins, regime creation started in 1926 with the *First Use Agreement* (Ashton *et al.*, 2005; Heyns, 1996:264; Turton *et al.*, 2004:387). Following a similar trajectory to these other basins, the *Second Use Agreement* was signed in 1964. Evolving from these *Rivers of Mutual Interest Agreements* was the Massingir Dam Treaty that was signed in 1971 (Ashton *et al.*, 2005; Turton *et al.*, 2004:387), allowing the development of a dam downstream from the Kruger Park in Mozambique. In 1983 the Tripartite Permanent Technical Committee (TPTC) was established between South Africa, Swaziland and Mozambique, significantly leaving out Zimbabwe. The reason for this omission was Zimbabwe's refusal to join the Constellation of Southern African States (CONSAS) that had been proposed by South Africa, as a non-aggression pact, based on regional economic development (Turton, 2004:259).

Zimbabwe became particularly belligerent towards South Africa in 1980, placing pressure on the so-called Front Line States to join forces in the struggle against colonialism, capitalism and racism, which they did by founding the Southern African Development Coordination Conference<sup>25</sup> (SADCC) (Bernstein & Strasburg, 1988: 11; Turton, 2004:259; Turton & Earle, 2005:162). A low intensity civil war in South Africa got under way as a direct result of this, with the first military attacks inside the country occurring after the announcement by the African National Congress (ANC) that it would intensify the armed struggle (Gutteridge, 1990:167). Guerrilla forces took hostages in what became known as the Silverton Bank Siege, an oil refinery was attacked with rocket propelled grenades (RPGs) and a train was derailed, each of which underlined the intention of the liberation movements to intensify the armed struggle inside South Africa (Gutteridge, 1981:8). As a direct result of these events, the first cross border military assault was launched by South African Special Forces in 1981, where they attacked a guerrilla base in Mozambique (Geldenhuys, 1984:140). A year later pre-emptive strikes were launched into Lesotho to clear out guerrilla forward bases (Gutteridge, 1983:35). In 1983 a massive car bomb was detonated

outside Military Intelligence Head Quarters in Pretoria, taking the war right into the heart of the Limpopo River Basin (Turton, 2004:261). It was against this political background that the decision was taken to exclude Zimbabwe from the TPTC, which was designed to foster better relations with the other riparian states in an attempt to offer sufficient development inducement to them not to allow their territories to be used by guerrilla forces infiltrating into South Africa. This is why the Nkomati Peace Accords (NPA) were signed in 1984 (Turner, 1998:131-145), so that a non-aggression pact could form the foundation of inter-state relations in all fields of development, including water resource management (Turton, 2004:261).

As a result of the exclusion of Zimbabwe, the TPTC did not function very well, so applying Pike's Law to the problem, a bilateral regime was negotiated between South Africa and Botswana during 1983, giving rise to the Joint Permanent Technical Committee (JPTC) (Ashton *et al.*, 2005; Turton, 2004:272; Turton *et al.*, 2004; 387). This was followed in 1986 by the establishment of the Limpopo Basin Permanent Technical Committee (LBPTC) with all four riparian states as signatories (Ashton *et al.*, 2005; Turton, 2004:272; Turton *et al.*, 2004:388). This took place after the *Nkomati Peace Accords* came into effect, which served to stabilize inter-state relations to the extent that joint development of the resource again became feasible. Botswana was experiencing an acute water shortage in the capital Gaborone, so an agreement was reached in 1988 for the cross-border supply from the Molatedi Dam. This agreement has escaped the notice of most scholars, because it was negotiated at the height of Apartheid, and it involved the so-called independent Bantustan of Bophuthatswana. Given the strategic significance of water and the need to secure the supply for Gaborone, the Government of Botswana overcame the political dilemma of negotiating with a Bantustan, by having the agreement signed by their national water utility rather than by a Government Department (Turton *et al.*, 2004:320). The bilateral JPTC was upgraded to a full commission in 1989 (Turton *et al.*, 2004:388). Regime evolution was completed when in 2003, a basin-wide agreement was reached between all riparian states to establish the Limpopo Watercourse Commission (LWC) (Treaty, 2003).

From this it is evident that there are eight basin-specific regimes pertaining to the Limpopo River. In addition to this there are six non-basin specific regimes that are relevant to the Limpopo. The SARCCUS, SADC FP, SADC WP and SADC TCM have been described in the section on the Incomati River, so they will not be discussed further. The Nkomati Peace Accords (NPA) are also relevant to the Limpopo, because they created an enabling environment that eventually led to the normalization of relations between South Africa and Mozambique, and hence played a role in the evolution of the basin-wide LBPTC, and subsequent LWC over time. Hydropolitical scholars tend to ignore this fact by filtering out non-aggression pacts from datasets, on the pretext that they are not about water resource management. The bilateral agreement between South Africa and Botswana in 1997 that established the Joint Permanent Commission of Cooperation (JPCC) is also an enabling instrument, covering a range of issues from crime to migration, but significantly also including water resource management (Turton *et al.*, 2004:403). Based on this evidence it is clear that the Limpopo is no longer a Basin at Risk, having a number of regimes that have proven to be remarkably resilient over time. It must also be noted that the failure of the TPTC can be explained by the fact that it was a very ambitious agreement – in essence an agreement between three sovereign states to manage three different river

basins (one of which had four riparians) – something that exceeds the norms of contemporary river basin regimes as determined by the Maryland School. Failure was therefore almost inevitable, simply because the scope of the intended regime was too wide in the first place. It should therefore be seen as a learning curve experience, rather than a direct failure, remembering that river basin regimes are a relatively new phenomenon. Regime evolution in this case also provides evidence of Pike's Law at work, when bilateral arrangements were negotiated after the failure of more inclusive basin-wide agreements. Significantly however, this case also shows how basin-wide arrangements are negotiated once the political climate is conducive to a normalization of relations. Under these conditions the country that pulled out of the relationship for reasons of protest, usually returned in a significantly weaker position than before (Turton & Earle, 2005:167). There is consequently an important lesson to be learned from the Limpopo Basin as a result of these hydro-political dynamics.

### **The Okavango/Makgadikgadi River: An Impacted Basin in the SAHPC**

The Okavango River Basin has three riparian states, flowing from an area of high rainfall into the Kalahari Desert where the water is finally lost to evaporation in the Okavango Delta (Mendelsohn & el Obeid, 2004:63). Technically the Okavango is a sub-basin of the Makgadikgadi Basin, of which the Nata River is also a component (Ashton & Neal, 2003:34). It is an endoreic system that does not flow into the sea, much like the Cuvelai Basin alongside it. Angola, an Impacted State, is upstream and is well-watered, having access to a number of large river basins for their own national development. In the middle reach of the system it becomes the only river<sup>26</sup> to flow across Namibian soil, which it does for a short distance as it crosses the entrance to the Caprivi Strip. This is the only well-watered part of Namibia, a Pivotal State, being the location of the Zambezi as well. Botswana, also a Pivotal State, is downstream with a large human population deriving livelihoods from the resource-flows associated with the Okavango Delta. The Okavango Delta was created because of tectonic activity, with fault lines that are associated with the Great Rift Valley of Africa defining the physical boundaries and ecological dynamics of the wetland, which is also a RAMSAR site (McCarthy & Ellery, 1993; Scudder *et al.*, 1993:45). There is a hydraulic connection to the Zambezi River *via* the Selinda Spillway, with back-flooding into the Okavango during periods of extreme high flow in the Chobe/Linyanti/Zambezi (Davies *et al.*, 1993:94). On occasion the Okavango Delta floods over the Thamalakane fault line *via* the Boteti River into the Makgadikgadi Salt Pans, which are also fed by the Nata River that comes into Botswana from Zimbabwe. Therefore depending on how one defines the overall river basin, there are either three or four riparian states.

The basin is strategically important to each of the riparians for different reasons. For Angola, it represents a potential hydropower and irrigation resource for the post-conflict reconstruction of an area that was devastated by the Angolan Civil War and Namibian War of Liberation. For Namibia it represents the second most important river basin (after the Cunene), with planning for the use of the resource as a strategic back-up, thereby allowing the dams in other parts of the Eastern National Water Carrier (ENWC) system to be drawn down to lower levels. This is important because of the high evaporative losses in Namibia, so a strategic reserve like the Okavango will enable Namibia to make better use of its existing resources, secure in the knowledge that during times of drought, there will be a reliable back-up. Planning

underway will develop a pipeline from Rundu at the entrance to the Caprivi Strip, to join with the existing ENWC, finally delivering the water into the reticulation system that supports the capital city, Windhoek (Ashton, 2000b; CSIR, 1997). Research is ongoing regarding the possible use of confined aquifer systems for the storage of this water, in order to conserve as much of the resource possible from evaporative losses. For Botswana, it represents a substantial resource for rural livelihood support, as well as the generation of foreign currency through ecotourism. Botswana has previously tried to use the resource for mining, but this was vigorously opposed (Scudder *et al.*, 1993). If Botswana does develop the resource, then it opens the door to Namibian plans, so there is somewhat of a checkmate situation prevailing. Public pressure in Botswana is high, where Namibia is portrayed by the media as being the “bad” neighbour intending to dry up the Delta (Jenvey, 1997; Mkone, 1997; Ramberg, 1997; Weekly Mail & Guardian, 1996a; 1996b). This rhetoric is devoid of any truth and the Namibian Government is known to be responsible, with a track record of cooperation throughout its short<sup>27</sup> but stable existence.

The hydropolitics of the basin have been described by a number of authors (Ashton, 2000a; 2002; 2003; Ashton & Neal, 2003; Turton *et al.*, 2003). A significant feature of the basin is that it is internationalized *via* a global stakeholder in the form of the environmental movement that will not allow the Okavango Delta to be harmed in any way (Scudder, 1990; Scudder *et al.*, 1993), even though the best available scientific research has shown that the proposed pipeline in Namibia will have an impact so small that currently available technology will be unable to measure it (Ashton, 2000b; CSIR, 1997: I-15). The basin was also the scene of intense fighting during the Namibian War of Liberation and the Angolan Civil War.

Major fighting took place around Caiundo during Operation Askari on 3-6 January 1984, when the FAPLA<sup>28</sup> 11<sup>th</sup> Brigade, with support from Cuban troops, attacked an SADF task force moving north-east of Cuvelai (Turner, 1998:44). There was a fierce battle and the attackers were driven northwards in disarray. After this the territory fell under alternative control, oscillating between UNITA<sup>29</sup> and FAPLA. Fighting between August 1987 and July 1988 was heavy, being seen by some commentators as the climax of the Cold War in the region (Turner, 1998:115). During the course of fighting in Cuanda Cubango and Moxico provinces, FAPLA suffered one of the largest defeats to befall any army since the Second World War (Turner, 1998:115). Operation Modular began modestly, as UNITA, with the support of the South Africans, began to harass FAPLA forces along the Lomba River. South African mechanized units became fully engaged, leading to a major battle on 3-4 October 1987. This was followed by the FAPLA withdrawal to Cuito Cuanavale, where the final battle of the war took place after Operations Hooper and Packer softened the target. The existence of heavy armour in the form of Russian T54/55 tanks<sup>30</sup> is significant (Photo 9), as this represented a substantially stronger and more modern force than was present in the Cunene and Cuvelai Basins around Xangongo and Ongiva (Photo 5). This drew in South African heavy armour from 82 Brigade, with the loss of three Olifant main battle tanks, when they got bogged down in a minefield around Cuito Cuanavale and drew heavy fire. This was the final battle of the war, with the Cubans losing the will to fight, and with the SADF seeing the chance for genuine peace in the region as a result of secret negotiations<sup>31</sup> between senior officers of the South African security forces and Mr. Nelson Mandela. Both sides claim victory, but in truth the war was a dirty affair, with no clear victor in the professional opinion of

the author, himself a veteran. When the author returned to the scene some years later, he counted no less than 100 tanks and their support vehicles on the Caiundo-Menongue road alone, all of which lay destroyed, either from aerial strafing, or through close combat when they become bogged down in minefields. As with the Cunene and Cuvelai basins, the Okavango saw heavy fighting with substantial loss of life and the total destruction of all infrastructure. There are many minefields throughout the basin, most of which are unmapped. There is consequently a major role to play in post conflict reconstruction, with water resource management being a key instrument for the return to reasonable levels of household food security.



**Photos 9 & 10. The Okavango River Basin was a theatre of war and has been devastated as a result. A Russian T54/55 tank lies destroyed in a minefield near Caiundo (left) while the people of Menongue are forced to draw water daily after negotiating a minefield (right). Post-conflict reconstruction is a major priority.**

The number of regimes in the basin is presented in Table 1. As with the Incomati, Cunene and Limpopo River basin's noted above, regime creation started with the *First Use Agreement* in 1926 (Ashton *et al.*, 2005; Heyns, 1996:263; Turton *et al.*, 2004: 387). This was followed in 1964 with the *Second Use Agreement* (Ashton *et al.*, 2005; Heyns, 1996:264; Turton *et al.*, 2004:387). This facilitated contact between the Angolan and Namibian authorities, although the latter were at that time South African citizens, because Namibia was being administered as a *de facto* province of South Africa under United Nations mandate. Regime creation stalled from 1969 to 1990 because of the Namibian War of Liberation, the Angolan War of Liberation and the Angolan Civil War, during which time hydraulic installations became the target for military forces (Turton, 2004:276)(Photo 1). Again Pike's Law came into play during 1990 when a bilateral agreement was signed between Botswana and Namibia that established the Joint Permanent Water Commission (JPWC) for the management of both the Okavango and the Chobe-Linyanti-Zambezi transboundary aquatic ecosystems (Turton, 2004:26). This is one of the few river management regimes that has groundwater management as a component to it. As hostilities receded, a bilateral agreement was reached between Angola and Namibia, endorsing the *Third Water Use Agreement* that was reached between the former colonial powers in 1969, creating the PJTC (Turton, 2004:276). As the Cold War ended, the political processes started to normalize, and South Africa gave Namibia its independence. This led to the Permanent Okavango River Basin Water Commission (OKACOM) being created in 1994 (Turton, 2004:277). It is significant that this happened shortly after Namibia gained its independence, lending credence to the finding by Gleditsch *et al.*, (2005)

that water scarce states have substantial long-term incentives to develop water management measures that avoid conflict. It also happened at a time when the Kasikili/Sedudu Island dispute was referred to the International Court of Justice (ICJ) for a ruling, thereby settling the issue in a peaceful manner (Ashton, 2000a:96-98; 2002).

Consequently there are five basin-specific regimes at work within the Okavango River basin. These are supported by five non-basin specific regimes, all of which have been described already (SARCCUS, SADC FP, SADC WP, SADC TCM & ANJCC). Based on the balance of evidence presented, the Okavango River basin is probably no longer a Basin at Risk, although it has had little substantial institutional development<sup>32</sup> since 1999, and the outbreak of regional peace is allowing post-conflict reconstruction to be considered for the first time.

### **The Orange River: A Pivotal Basin in the SAHPC**

The Orange River is a complex basin. Unlike many of the other Basins at Risk, there has never been any prolonged military conflict in the Orange Basin. Where it has existed it has been short, sharp and focussed, usually conducted by Special Forces with surgical precision, but once using conventional forces under SADC mandate during Operation Boleas. The upper riparian is Lesotho (an Impacted State) with a high economic reliance on South Africa. The other three riparians are all Pivotal States. The hydropolitical configuration has all three Pivotal States in downstream positions with a ratio between Pivotal States to Impacted States of 3:1, making it somewhat unique<sup>33</sup> in the context of the SAHPC. South Africa has a high economic dependence on the Orange, with a staggering 100% of the gross geographic product (GGP) of Gauteng Province being dependent on inter-basin transfers involving the Orange system (Basson *et al.*, 1997:55). Namibia is the downstream riparian with a high reliance on the Orange for economic activity in the southern portions of that country. Botswana is an interesting case, because it contributes no stream-flow and uses none of the surface water in the basin, but it is riparian because of the ephemeral Nossob and Molopo Rivers, both of which form the border with South Africa, neither of which have made a hydraulic contribution to the Orange in living memory. Botswana has made use of its legal rights to engage in all the activities of a “normal” riparian state, and by so doing has opened the door to future water supply from the Lesotho Highlands Water Project (LHWP), which is technically feasible but probably too expensive to be realistic at this time. Nonetheless, Botswana now plays an important role in decisions around the future development of the basin, wielding hydropolitical power beyond its own expectations, because of the change in dynamics that it can create by voting either one way or another in the basin-wide management structure. It is for this reason that the details of the Zambezi River, to be explained in the next section, are so critically important within the overall framework of the SAHPC.

The Orange River is best understood in terms of six strategic issues. The first relates to the high reliance on the resource for two of the Pivotal States in the SAHPC (South Africa and Namibia). The second relates to the complexity associated with water allocation away from the agricultural sector to industry and the services sector. The third relates to the deteriorating water quality, specifically associated with managing a closed river basin, where base flow in years of drought is adversely affected by

effluent return flows and specific pollution arising from acid mine drainage. The fourth relates to good neighbourliness, as enshrined in the *South African National Water Act*, which stipulates that minimum ecological flows and volumes agreed to in specific water sharing regimes must be adhered to. At the heart of this issue is the emotive aspect of balancing resource protection with resource use. The fifth relates to inter-basin transfers, which is a central feature of the Orange River system. Finally, the Orange River forms a border between Namibia and South Africa. This border is being disputed (Ashton, 2002; Hangula, 1993; Meissner, 2001), making the Orange River an excellent case for an empirical study of how water resource managers deal with sovereignty issues that are typically conflict-drivers in their own right, and presumably more so under conditions of endemic scarcity.

The hydropolitics of the basin have been described in detail by a number of authors (Ashton, 2000a; 2002; Blanchon, 2001; Turton, 2003c:136-163; Turton, 2004:267-271; Turton & Earle, 2005:165-166; Turton *et al.*, 2004:88-262) and space precludes a more detailed analysis here. Regarding regime creation, the basin history starts in 1948 with SARCCUS. The first major inter-basin transfer was developed in response to the Sharpeville Massacre, taking water from the Orange River, *via* the Fish River to the Sundays River (Turton *et al.*, 2004:183-188). This is the birth of the aggressive phase of the South African hydraulic mission, creating the mindset that water security was essential for future economic growth and political stability. In 1978 the Joint Technical Committee (JTC) was created to investigate the feasibility of what was later to become the Lesotho Highlands Water Project (LHWP) (Turton, 2004:268). This led to the signing of the *LHWP Agreement* in 1986, which created the Joint Permanent Technical Commission (JPTC), the Lesotho Highlands Development Authority (LHDA) and the Trans-Caledon Tunnel Authority (TCTA) (Ashton, *et al.*, 2005; Turton, 2004:269). Various new agreements were signed, each dealing with specific issues as they arose, during the different evolutions of the LHWP. Details of these are excluded from this analysis for brevity (see Ashton *et al.*, 2005; Turton, 2004:269; Turton *et al.*, 2004:241). In 1999, the JPTC was upgraded to the Lesotho Highlands Water Commission (LHWC).

As the Cold War ground to an end and South Africa could disengage itself from the various regional wars of liberation, the independence of Namibia became a reality. As a result the Permanent Water Commission (PWC) was established in 1999 between South Africa and Namibia. At the same time the Vioolsdrift and Noordoewer Joint Irrigation Scheme (VNJIS) was developed. This scheme is interesting because the feed canal crosses the border between South Africa and Namibia, largely because of geophysical reasons, but this means that one canal feeds both countries, so there can never be a situation such as that which exists on the shared rivers between India and Pakistan. The Joint Irrigation Authority (JIA) was established to manage this scheme. As soon as Namibia became independent, negotiations were started on the establishment of the Orange-Senqu River Commission (ORASECOM), which came to fruition in 2000. This became the first basin-wide regime to be established in terms of the SADC WP, but the fourth to be established in Southern Africa (Turton, 2004:270).

From this it is evident that nine different regimes have evolved over time. While the initial focus was on bilateral arrangements between South Africa as the regional hegemon and the other riparian state (Turton, 2005), a basin-wide regime was

negotiated with relative ease when the circumstances were right. The two bilateral agreements both have complex water sharing formulae, and the *LHWP Agreement* eventually formed the foundation on which KOBWA, PWC and the *Incomaputo Agreement* was based. This shows evidence of cascading from basin to basin, contrary to the global trend identified by Conca (2006:106). In addition to this, there are four non-basin specific regimes – SARCCUS, SADC FP, SADC WP & SADC TCM – each of which have already been describe elsewhere in this chapter.

In conclusion, the Orange River basin is the most stable international river basin in the entire SADC region, with the highest number of basin-specific regimes, some of which occurred after 1999 when the initial Basins at Risk study was done. It has the most sophisticated water resource management structures and the underlying agreements that have evolved over time, have shown a deepening in complexity, to the point where they have become the foundation for subsequent agreements in the other Basins at Risk. More significantly, the Orange River case provides some of the best evidence in support of the SAHPC, because of the activities of Botswana, specifically in linking the Orange issue to the *Zambezi problematique* to be discussed in the next section.

### **The Zambezi River: An Impacted Basin in the SAHPC**

The Zambezi River basin is the most complex of all the Basins at Risk, given the sheer number of riparian states. With eight riparians, three are Pivotal States (Zimbabwe, Namibia and Botswana), while the rest are Impacted States (Angola, Zambia, Malawi, Tanzania and Mozambique). It has a hydropolitical configuration of three Pivotal States in the middle reaches of the river, and five Impacted States in both an upstream and downstream location. With the large number of riparian states, it is a classic example of the likelihood of Pike's Law to be at work, given the inherent complexity of reaching consensus between so many different sovereign states, each with different levels of development and each with possibly opposing perceptions of their respective national interest.

The Zambezi basin has been the location of different forms of military conflict during the Cold War period. In Angola, the rebel UNITA movement had its headquarters at Jamba, between the Cuito River (a tributary of the Okavango) and the Cuando River (a tributary of the Zambezi). There was consequently a lot of heavy fighting in that area, mostly of a conventional nature, with many minefields still in existence (Photos 9 & 10). Further downstream, the Zambezi Valley formed a theatre for the guerrilla activities associated with the Rhodesian Bush War<sup>34</sup>, also known as the Zimbabwean War of Liberation or the Second<sup>35</sup> War of Chimurenga (Frederikse, 1982:366). The fighting here consisted mostly of skirmishes with guerrilla forces as they infiltrated from Zambia. Two specific incidents took place that illustrates the type of warfare that was being conducted in the then Rhodesian reach of the Zambezi Valley. Guerrilla forces operating inside present day Zimbabwe used shoulder-fired SAM 7 surface to air missiles to bring down two commercial airliners. The first attack occurred on 3 September 1978 when Air Rhodesia Flight RH 825 was shot down *en route* to the capital city from Kariba (Stiff, 1985:215-217; Turner, 1998:27). Of the original forty-eight civilian passengers on board, eighteen survived the subsequent crash, but guerrilla forces were waiting on the ground and ten of these survivors were bayoneted to death (Reid-Daly, 1982:346-347). The second attack occurred in 1979

where all fifty-nine passengers were killed when the SAM 7 rocket hit the aircraft in flight. The conflict in Rhodesia was thus a dirty war with emphasis on Counter Insurgency operations in which Special Forces were mostly used. Atrocities were committed on both sides (Frederikse, 1982:119-147), with a strong undercurrent of terrorist-styled actions against non-combatants, such as the downing of the two civilian airliners in an act similar to the Lockerbie air disaster, and various forms of brutal state repression.



**Photos 11 & 12. RENAMO operations in the Zambezi Basin used rivers in the absence of roads (left), which were at best tracks in the dense bush (right). All bridges and conventional roads were mined and regularly ambushed. The dense bush provided cover from air strikes.**

Similarly, the rebel RENAMO<sup>36</sup> movement in Mozambique was based around Meringue and the Gorongosa Massif, with heavy fighting in the Zambezi basin area (Turner, 1998:126). It was here that the war was probably the most protracted and intense. The Beira Corridor, a vital economic life-line for land-locked Zimbabwe, was threatened by RENAMO forces, prompting the Zimbabwe Government to commit troops to the defence of this infrastructure on 31 May 1982. This deployment did not meet its tactical objective as RENAMO expanded its base of operations in Tete and Zambezia Provinces. In January 1983, a RENAMO spokesman claimed that during the previous year, 1,582 actions had been engaged in, with 123 acts of railway sabotage having been initiated, resulting in the destruction of fifty-seven trains. Furthermore, the communiqué stated that 1,521 soldiers of the Mozambique Armed Forces (FAM) had been killed. At that time RENAMO had around 6,000 trained fighters in Mozambique, with new operational initiatives expanding their area of operations out of the Zambezi basin into the Limpopo. FAM launched a counter-offensive in 1983 under the official name of “The 50’th Birthday of President Samora Machel”, but was only able to claim 318 RENAMO killed, with 102 captured. By the winter of 1984, the Mozambique Government decided to open serious negotiations with the South African Government, designed to stop support of the latter to the RENAMO forces. This is the background to the Nkomati Peace Accords (NPA) that were signed in 1984 (Turner, 1998:131-145). From this it is evident that the armed conflict in the lower Zambezi basin was mostly of a guerrilla and counter insurgency nature, with few of the conventional battles that were typical of the Angolan reach of the Cunene/Cuvelai and the Okavango basins. The type of terrain dictated the battle plan in Mozambique, with RENAMO forces generally controlling the ground while government forces had total control of the air. The unintended consequence of this was the near total destruction of all villages by air bombardment, in the belief that

support was being given to RENAMO forces on the ground. This literally wiped out villages in their entirety with non-combatants being forced to live under the canopy of dense bushes in constant fear of air attack. Photo 11 shows a small unit of RENAMO soldiers crossing a river in a rudimentary boat, while Photo 12 shows a team of South African Special Operations personnel navigating through the thick bush around Meringue during the latter phase of the Mozambican Civil War. Both photos show the type of terrain and general lack of infrastructure in the Zambezi basin in Mozambique.

The hydropolitics of the basin have never been described accurately in great detail, but some authors have covered aspects of the core drivers at work (Bannink, 1996; Borchert, 1987; Borchert & Kemp, 1985; Dale, 1992; Matiza *et al.*, 1995; Maluwa, 1992; Mpande & Tawanda, 1996; Nakayama, 2003:101-113; Tumbare, 1997; Turton, 1998; Wellington, 1949; Williams, 1986). Regime creation in the basin dates back to the construction of the Kariba Dam in the 1960's, with the negotiation of the Zambezi River Authority (ZRA) for the sole purpose of managing the hydropower associated with the project. The ZRA is a bilateral arrangement between Zimbabwe and Zambia and it has a limited mandate. In the 1980's there was considerable foreign donor interest in the basin, and an initiative was launched to establish a basin-wide commission. Given the name of Zambezi Action Plan (ZACPLAN), agreement was reached between the riparian states on the need for such an approach (Nakayama, 2003:101), but this was largely a donor-driven initiative. One of the positive spin-off's from ZACPLAN was the drafting of the *SADC Water Protocol* (Ramoeli, 2002:105), which the riparian states felt would be necessary to support the Zambezi Water Commission (ZAMCOM) when it would eventually be established. Agreement on the establishment of ZAMCOM has been reached between all riparian states, with seven of these signing the treaty on 13 July 2004 at Kasane in Botswana (Treaty, 2004). The eighth riparian state has committed themselves to the agreement, but needs time for additional internal consultations. The ZAMCOM treaty will enter into force when two-thirds of the signatory states have ratified the agreement through their respective parliamentary systems. This is set to occur by the end of 2005. Before the *ZAMCOM Agreement* comes into force, the provisions of the SADC WP act as a surrogate basin-wide agreement.

There are also a number of regimes that foster cooperation between the various riparian states outside of the immediate ZAMCOM configuration. There is SARCCUS, SADC FP, SADC WP and the SADC TCM described in the Incomati Basin section of this chapter. In addition to these, there is the ANJCC that fosters cooperation between the Angolan and Namibian Governments in the field of water resource management. The Joint Commission of Cooperation (JCC) between Malawi and Tanzania; the Permanent Commission of Cooperation (PCC) between Malawi and Zambia; the Permanent Joint Commission of Cooperation (PJCC) between Malawi and Mozambique; the Joint Permanent Water Commission (JPWC) between Botswana and Namibia; and the Permanent Joint Technical Commission (PJTC) between Angola and Namibia; all act in a similar way, by bringing together commissioners from the various countries, but in smaller groups where it is easier to gain consensus (with Pike's Law in mind). The NPA also played a role, when it was linked to the revitalization of the Cahora Bassa Project, within weeks after South Africa and Mozambique having agreed to the non-aggression pact (Turton, 2004:262). This is not listed in Table 1 because South Africa is not a riparian to the Zambezi. The existence of so many bilateral agreements raises the spectre of Parallel National

Action (PNA) as an approach to regional integration, as described by Nielsson (1990) in general; and Turton (2002:526-530), Braid & Turton (2004) and Turton & Earle (2004) in the specific context of water resource management.

An interesting aspect of the Zambezi basin relates to the river as a component of the SAHPC. The Zambezi River has three of the four Pivotal States as riparians (Botswana, Namibia and Zimbabwe). All three of these have a pressing need to secure water from the Zambezi in future, but there are subtle complications in each case. Zimbabwe has major water needs, but the Zambezi Valley is so steep and high that the cost of pumping water out of the river makes it prohibitive (Turton, 1998:227-230). This is one of the reasons why the Batoka Gorge Dam was mooted – by reducing the pumping head and by generating surplus electricity – it could allow for Zimbabwean use of the resource. Zambia does not want to support the plan however, and given the current state of the Zimbabwean economy, the Government is unlikely to be able to mobilize the money needed for the project. Namibia has a pressing need for improved assurance of supply in the Windhoek area. This is why the Namibian Government has announced its intention of building a pipeline from the Okavango River. This is being opposed on environmental grounds, much the same as the Botswana Government plans to use Okavango water for the Orapa Diamond mine were opposed (Scudder *et al.*, 1993). This is causing Namibia to look to the Zambezi for solutions. The one remedy is to build an inter-basin transfer from the Zambezi into the upper reaches of the Okavango (Heyns, 2002:166), thereby creating a surplus for Namibia to use downstream, theoretically without reducing the base-flow to the delta. Botswana has a similar problem, but for different reasons. The Botswana energy-base is derived from coal, but there is not enough water to generate sufficient steam. It cannot use Okavango water because such actions were vigorously blocked before by international environmentalists (Scudder *et al.*, 1993). This leaves only the Zambezi open as an option, but here there are problems. Both Namibia and Botswana have only a very small frontage onto the Zambezi River, in an area where the geology precludes dam construction. The only option open is to develop a cooperative basis for the use of the Zambezi, and then to develop a communal pipeline that serves the interests of various stakeholders. Such a pipeline has been mooted by the Botswana Government (Heyns, 2002:167), taking water from the Zambezi at a point where Namibia could also be serviced, then delivering water to Bulawayo in Zimbabwe, *via* Francistown in Botswana, where it would connect to the existing North-South Carrier at Selibe Phikwe, for onward delivery to the capital city, Gaborone.

This is an ambitious plan, that would cost a lot of money, but it is a plan that has a viable future because it looks after the strategic interests of the three Pivotal States in the Zambezi basin. What is really significant about this plan however, is the way that the Botswana Government has shown that water could also be delivered to Pretoria in South Africa through the same system (Heyns, 2002:167). This is a tantalizing dangle for the South African Government, whose possible involvement in such an ambitious plan would ensure the economic feasibility by increasing the throughput of the system, and by increasing the investment-base of the project. South Africa has been interested in the Zambezi River as a strategic supply of water in the past (Borchert, 1987; Borchert & Kemp, 1985; Davies *et al.*, 1993:143; Scudder *et al.*, 1993:263; Turton, 2004:259), with some detailed planning having been done (MacDonald *et al.*, 1990:2-10; Turton, 1998:231). The Post-Apartheid South African Government no longer harbours such aspirations, either in private, or in official policy documents, but

it is considering a major financial loan to Zimbabwe at the time of writing. This loan can create leverage for future negotiations about access to the Zambezi, if such access is deemed to be strategically significant by South Africa. Seen in this light then, the strategic interests of the four Pivotal States in the SAHPC could be met, to the mutual benefit of all, including the Impacted States that lack the financial capacity to raise the funds to develop the necessary infrastructure. This is one of the key reasons why the existence of a Hydropolitical Complex in Southern Africa is so important, because it enables strategic trade-off's to be made at a level other than the river basin.

Another indication of inter-state relations over water has been provided in the Zambezi basin. The Kasikili/Sedudu Island is in the Chobe River, a tributary of the Zambezi, on the border between Namibia and Botswana (Ashton, 2000a:96-98). When Namibia became independent, a dispute arose over sovereignty of this small island. Tension rose when a flag was hoisted on the island, prompting a vigorous response. This evolved over time to an agreement to refer the matter to the ICJ at The Hague. The ICJ finally ruled in favour of Botswana, thereby settling the dispute in an amicable way. From this it is evident that the favoured channel for dispute resolution, at least between some of the Zambezi riparian states, is by recourse to legal processes.

In conclusion, the Zambezi basin has one functioning bilateral regime (ZRA), with a basin-wide agreement that is about to launch ZAMCOM. This commission does not yet exist formally, but the treaty has already been signed by seven of the eight riparians, is awaiting the ratification process, and should enter into force by the end of 2005. This is the result of decades of work under ZACPLAN. Compensating for the absence of a basin-wide regime is the existence of a large number of non-basin specific arrangements – ten in all – which is the highest number in this category of any of the Basins at Risk (see Table 1). While it was called a Basin at Risk by virtue of the absence of a dedicated river basin institution at the time of the initial TFDD study, the existence of the *SADC Water Protocol* can be regarded as a surrogate regime, because it provides the necessary legal framework. Significantly however, the Zambezi Basin has the largest number on non-basin specific regimes in place (Table 1), and it also gives empirical evidence of the peaceful resolution of disputes by means of recourse to the ICJ. This trend should also be interpreted against the background of the global norm, with a direct relationship known to exist between the number of riparian states and the likelihood of a multilateral regime. Very few international rivers with eight riparian states have negotiated a functioning basin-wide regime, so the absence of such an institution does not mean that the basin is still at risk. On the contrary, the fact that negotiations have taken so long, suggests that the riparian states are taking the process very seriously indeed – an interpretation supported by the fact that the *SADC Water Protocol* was spawned from the ZACPLAN deliberations.

## **Conclusion**

The Basins at Risk study (Wolf *et al.*, 2003) by the Oregon School was extremely useful for three main reasons: it identified global trends; it established the importance of understanding the relationship between rapid changes to the water-use patterns of a given system in the face of the institutional capacity to absorb those changes; and it flagged various basins for further, more detailed study, suggesting that with the best available data at the time, those basins were potentially at risk.

The six Southern African Basins at Risk are therefore valuable to study, because half of them have been theatres of both conventional and guerrilla war, thereby creating a starkly polarized background against which water resource management was practiced. Notwithstanding the depth of armed conflict, at no time did the war ever focus on water as a causal factor, and in all cases the water management institutions proved robust enough to withstand the rigours of protracted military conflict. The extent of the shift in institutional development in the Basins at Risk in the SAHPC, between the time of the original study (1999) and the current work by the Tshwane School (2005), is truly remarkable. This provides strong support to the Oslo School's finding that where endemic water scarcity occurs in international river basins, there are substantial long-term incentives for the investment in water management measures to avoid conflictual outcomes (Gleditsch *et al.*, 2005). The water governance structures and management institutions are robust in Southern Africa, only because water is so important for each riparian state. Too important to fight over, to the extent that water agreements are significant enough to be considered as drivers of international relations in their own right, leading to the conclusion that a Hydropolitical Complex exists in Southern Africa. This is a distinct component of the Regional Security Complex that was originally defined by Buzan (1991:210).

There is strong evidence in the SAHPC that regimes are cumulative in nature, but the analysis in this chapter is methodologically incapable of refuting Conca's (2006:106) finding that regimes are not emerging *via* a basin-cumulative path. It does seem probable however, that the dataset used to achieve that result, might have been too small to generate truly conclusive findings. This will need more robust research in future. What is more significant is the finding by Conca (2006:109) that bilateral regimes were more common in river basins with three or more riparian states, by a ratio of 2:1. This is evidence of Pike's Law in action. It is also very significant when one notes that in six of the Basins at Risk, basin-wide regimes now exist in all cases except the Zambezi, which is an extremely complex basin given the large number of riparian states involved. This includes the three basins in which armed conflict was endemic for substantial parts of the Cold War – the Cunene/Cuvelai, Okavango and parts of the Zambezi. While no multilateral basin-wide agreement exists in the Zambezi yet, there are a number of bilateral arrangements between riparians in other basins, and the basin-wide *ZAMCOM Agreement* is expected to enter into force before the end of 2005. The *SADC Water Protocol* can also be regarded as being a surrogate regime in the case of the Zambezi, mitigating against conflict potential and providing the necessary legal recourse when needed. As such the case of the SAHPC goes contrary to the global trend in the evolution of river management regimes, again suggesting that Gleditsch *et al's.*, (2005) finding about the incentive to negotiate peaceful inter-state water management mechanisms has some validity.

With respect to internationalized basins and conflict potential, the SAHPC case is interesting, because it shows no propensity towards conflict as the colonial overlay was removed. In fact the opposite holds true. As overlay was removed, so too was the external support to the various wars of liberation and civil wars. One explanation is that the *SADC Water Protocol* came into play so soon after the ending of the Cold War, that it acted as a regime of sufficient robustness to withstand the rigours of national liberation and independence. Another explanation is that the Cold War rivals were the main protagonists in the various local conflicts, so once the Cold War ended,

so too did the external support for the various surrogate militarized political groupings. The coincidence of the outbreak of peace in the Southern African region and the demise of the Cold War is too stark to be dismissed as being merely coincidental. These nuanced facts have not been captured in any of the literature that has been reviewed. This is significant in terms of Wolf *et al's.*, (2003:44) finding that newly internationalized basins have a higher risk profile, making the subsequent shift to basin-wide management approaches in all of the Basins at Risk that much more noteworthy. In this regard the early flagging of the Southern African Basins at Risk was valuable, because it created awareness of the need to find cooperative solutions.

The hydropolitical configuration of river basins is important. Such nuances are not possible using current methodologies, but the Oslo School seems best placed to rectify this problem. In the SAHPC there are four Pivotal States, each hegemonic in their own right, but to a different degree and in a different form. It is significant therefore that each regime has been initiated by one of the four Pivotal States, with the two most water-scarce of these (Namibia and Botswana) being avid participants in all recorded cooperative arrangements. This is a nuanced form of Hegemonic Stability Theory (Lowi, 1990:386) that is only visible when using the SAHPC as an analytical construct. More importantly though, all three of the Pivotal Basins in the SAHPC have basin-wide regimes. This is no small achievement in the face of finding that while two-thirds of the world's international river basins have more than two riparian states, the most common form of regime is a bilateral one by a ratio of 2:1 (Conca, 2006: 109). The trend in the SAHPC therefore does not fit this global pattern, suggesting that where endemic water scarcity is a potential limiting factor to future economic growth and political stability, the incentives are high for the development of conflict mitigating arrangements. The Oslo School is to be encouraged as they pursue this direction of future research, because it is likely to yield considerable insight into the nuances of the de-securitization of water resource management in international river basins.

With respect to the Oregon School, their work is very useful when it shows the propensity for riparian states to cooperate, along with the distribution of events at specific levels of intensity using the BAR Scale. Their initial flagging of the Basins at Risk, using data that was available at the time, also helped by raising awareness of global trends in hydropolitical conflict dynamics, thereby creating additional incentives for the development of mitigation strategies. All of the empirical schools have found that a history of peaceful co-existence is more likely to result in peaceful resolution of future resource-related conflict.

With respect to the Maryland School, the SAHPC case suggests that there is a cascading of regimes from basin to basin, because merely by virtue of the signatory status of each SADC Member State to the *SADC Water Protocol*, each country has bound themselves to the *UN Convention* (Ramoeli, 2002:109). Subsequent amendments to the *SADC Water Protocol* have also been made, each reflecting evolving international legal norms. Conca (2006:119) found that the core norms in the 1997 *UN Convention* were not present in most basin-level agreements. The *ZAMCOM Agreement* is interesting in this regard, because Article 12 makes specific reference to eight legal principles, which are sourced from wider than the *UN Convention* alone. Similarly, the finding by Conca (2006:116) that water allocation formulae are generally missing from river basin regimes does not reflect the SAHPC reality. A

number of agreements within the SAHPC have such specific water allocation formulae, most notably the LHWP, KOBWA, the *Incomaputo Agreement* and the VNJIS.

Finally, with respect to results of all three schools that a history of cooperation between riparian states is a strong indicator of future cooperation, the Tshwane School findings provide factual evidence to support this. In short, the institutional evolution of the six Basins at Risk in the SAHPC is a remarkable achievement for a developing region. Every effort should be made by the various riparian states, the SADC Secretariat and the New Partnership for Africa's Development (NEPAD) Secretariat, to establish a central depository for data, so that it can be assessed by researchers outside of the region, similar to the project recently finished by the Tshwane School (Ashton *et al.*, 2005). This is an African success story and it deserves to be told with accuracy and in context.

### **Acknowledgements**

The Ministry of Foreign Affairs of the Government of Finland is thanked for their support in making this chapter possible. Map 1 was redrawn by Peter Ashton. Photo 1 is a battle damage assessment photo taken by an unnamed SADF soldier. Photos 2, 3, 4, 5, 6, 11 & 12 were taken by the author during combat operations. Photos 9 & 10 were taken by the author during the Sharing Water Project on the Okavango that was funded by USAID. Map 2 and Photos 7 & 8 were provided by Piet Heyns of the Namibian Ministry of Agriculture, Water and Rural Development (MAWRD). Aaron Wolf and Piet Heyns are thanked for their useful comments arising from the internal peer review process, all of which have been incorporated into the final text.

### **Bibliography**

**Alcamo, J.** 2000. The GLASS Model: Assessing Environmental Threats to Food and Water Security in Russia. In *Environmental Change and Security Project Report*, The Woodrow Wilson Centre. Issue 6 (Summer 2000); 164-165.

**Allan, J.A.** 1999. *Water in International Systems: A Risk Society Analysis of Regional Problemsheds and Global Hydrologies*. Paper presented at the Conference "Sustainability, Risk and Nature: The Political-Ecology of Water in Advanced Societies", Oxford University, 15-17 April 1999.

**Ashton, P.** 2000(a). Southern African Water Conflicts: Are They Inevitable or Preventable? In **Solomon, H. & Turton, A.R.** (Eds.) *Water Wars: Enduring Myth or Impending Reality? African Dialogue Monograph Series No. 2*. Pp 65-102. Durban: ACCORD Publishers.

**Ashton, P.** 2000(b). Potential Environmental Impacts Associated with the Proposed Abstraction of Water from the Okavango River in Namibia. *African Journal of Aquatic Science*, Vol. 25; 175-182.

**Ashton, P.** 2002. Avoiding Conflicts over Africa's Water Resources, *Ambio* 31(3): 236-242.

**Ashton, P.** 2003. The Search for an Equitable Basis for Water Sharing in the Okavango River Basin. In **Nakayama, M.** (Ed.) *International Waters in Southern Africa*. Tokyo: United Nations University (UNU) Press. Pp 164 – 188.

**Ashton, P. & Neal, M.** 2003. An Overview of Key Strategic Issues in the Okavango Basin. In **Turton, A.R., Ashton, P. & Cloete, T.E.** (Eds.) *Transboundary Rivers, Sovereignty and Development: Hydropolitical Drivers in the Okavango River Basin*. Pretoria & Geneva: AWIRU & Green Cross International. Pp 31 – 63.

**Ashton, P., & Turton, A.R.** 2004. *Transboundary Water Resource Management in Southern Africa: Opportunities, Challenges and Lessons Learned*. Paper presented at the International Expert Workshop on Water, Development and Cooperation, Comparative Perspective: Euphrates-Tigris and Southern Africa. Bonn International Conference Centre, 1-3 March 2004.

**Ashton, P.J., Earle, A., Malzbender, D., Moloi, B., Patrick, M.J. & Turton, A.R.** 2005. *Compilation of all the International Freshwater Agreements entered into by South Africa with other States. Final Water Research Commission Report for Project No. K5/1515*. Pretoria: Water Research Commission (WRC).

**Ashton, P.J. & Turton, A.R.** (In press). Water and Security in Sub-Saharan Africa: Emerging Concepts and their Implications for Effective Water Resource Management in the Southern African Region, in **Brauch, H.G., Grin, J., Mesjasz, C., Behera, N.C., Chourou, B., Spring, U.O., Liotta, P.H. and Kameira-Mbote, P.** (Eds.) *Globalisation and Environmental Challenges*. Berlin: Springer-Verlag.

**Bächler, G.** 1994. Desertification and Conflict: The Marginalization of Poverty and of Environmental Conflicts. *ENCOP Occasional Paper No. 10*. Berne: Swiss Peace Foundation.

**Bächler, G. & Spillman, K.R.** (Eds.) 1995. Environmental Crisis: Regional conflicts and ways of co-operation. Proceedings of an International Conference in Ascona / Switzerland, 2-7 October, 1994, in *ENCOP Occasional Paper No. 14*. Berne: Swiss Peace Foundation.

**Bannink, B.A.** 1996. *The Zambezi: Reliable Water for All, Forever? A Case Study of Integrated Sustainability Assessment*. Bilthoven: UNEP/EAP.

**Basson, M.S., van Niekerk, P.H. & van Rooyen, J.A.** 1997. *Overview of Water Resources Availability and Utilization in South Africa*. Pretoria: Department of Water Affairs and Forestry.

**Bernstein, K. & Strasburg, T.** 1988. *Frontline Southern Africa*. London: Christopher Helm.

**Blanchon, D.** 2001. Les nouveaux enjeux géopolitiques de l'eau en Afrique Australe. In *Hérodote Revue de Géographie et de Géopolitique*. Troisième Trimestre. No. 102; 113-137.

- Borchert, G.** 1987. *Zambezi-Aqueduct*. Institute of Geography and Economic Geography, University of Hamburg, Hamburg.
- Borchert, G. & Kemp, S.** 1985. A Zambezi Aqueduct. *SCOPE/UNEP Sonderband Heft*. No. 58; 443-457.
- Boronkay, C., & Abbott, W.J.** 1997. Water Conflicts in the Western United States, in *Studies in Conflict and Terrorism*, Vol. 20, No. 2; 137-66.
- Böge, V.** 1992. Proposal for an Analytical Framework to Grasp “Environmental Conflict”, in *ENCOP Occasional Paper No. 1*. Berne: Swiss Peace Foundation.
- Braid, S. & Turton, A.R.** 2004. Parallel National Action: Africa’s Key to Governance. Paper presented at the 14<sup>th</sup> Stockholm Water Symposium, August 16-20.
- Bulloch, J. & Darwish, A.** (Eds.) 1993. *Water Wars. Coming Conflicts in the Middle East*. London: Victor Gollancz.
- Buzan, B.** 1991. *People, States and Fear. An Agenda for International Security Studies in the Post-Cold War Era*. London: Harvester Wheatsheaf.
- Buzan, B., Waever, O. & de Wilde, J.** 1998. *Security: A New Framework for Analysis*. London: Lynne Rienner.
- Caldwell, L.K.** 1988. Beyond Environmental Diplomacy: The Changing Institutional Structure of International Cooperation. In **Carroll, J.E.** 1988. *International Environmental Diplomacy*. Cambridge: Cambridge University Press.
- CNRET**, 1978. *Register of International Rivers*. Oxford: Pergamon, for Centre of Natural Resources, Energy and Transport of the Department of Economic and Social Affairs of the United Nations.
- Cooley, J.K.** 1984. War over Water. In *Foreign Policy* No. 54, Spring 1984; 3-26.
- Conca, K.** 2006. *Governing Water: Contentious Transnational Politics and Global Institution Building* Cambridge, MA: MIT Press.
- Conca, K. & Wu, F.** 2002. *Is There a Global Rivers Regime?* Paper presented at the 43<sup>rd</sup> Annual Meeting of the International Studies Association, March 23-27, New Orleans.
- Conca, K. & Dabelko, G.D.** (Eds.) 2002. *Environmental Peacemaking*. Washington, D.C.: Woodrow Wilson Centre Press.
- Conca, K., Wu, F. & Neukirchen, J.** 2003. *Is there a Global Rivers Regime? Trends in the Principles Content of International River Agreements*. A research report of the Harrison Program on the Future Global Agenda, University of Maryland, September 2003. Available online at <http://www.bsos.umd.edu/harrison>.

**Cowell, A.** 1990. Now a Stream: Later, maybe, a Water War? In *New York Times*, 7 February 1990.

**CSIR.** 1997. *An Assessment of the Potential Downstream Impacts in Namibia and Botswana of the Okavango River – Grootfontein Pipeline Link to the Eastern National Water Carrier in Namibia: Initial Environmental Evaluation Report*. Contract Report to Water Transfer Consultants, Windhoek, Namibia by Division of Water, Environment and Forestry Technology, CSIR. Report No. ENV/P/C 97120. Pretoria: Council for Scientific and Industrial Research (CSIR).

**Dale, A.P.** 1992. Recent Hydrological Trends in the Zambezi Basin and Their Effect on the Present Electrical Energy Situation in Zimbabwe and Zambia, in *Journal on Energy in Southern Africa*, Vol. 3, No. 4; 3-11.

**Davies, B.R., O'Keefe, J.H. & Snaddon, C.D.** 1993. *A Synthesis of the Ecological Functioning, Conservation and Management of South African River Ecosystems*. Water Research Commission Report No. TT 62/93. Pretoria: Water Research Commission.

**Dessler, D.** 1994. How to Sort Causes in the Study of Environmental Change and Violent Conflict, in **Graeger, N. & Smith, D.** (Eds). *Environment, Poverty & Conflict, PRIO Report*. Oslo. No. 2; 91-112.

**Deudney, D.** 1991. Environment and Security: Muddled Thinking, in *Bulletin of the Atomic Scientists*, Vol. 47; 22-28.

**Diehl, P.F. & Gleditsch, N.P.** 2001. *Environmental Conflict*. Boulder: Westview Press.

**Döös, B.R.** 1994. Environmental Degradation, Global Food Production, and Risk for Large Scale Migrations, in *Ambio*, Vol. 23, No. 2; 124-30.

**de Villiers, M.** 1999. *Water Wars: Is the World's Water Running Out?* London: Weidenfeld & Nicolson.

**Doyle, T. & McEachern, D.** 1998. *Environment and Politics*. London: Routledge.

**Du Plessis, A.** 2000. Charting the Course of the Water Discourse. In **Solomon, H. & Turton, A.R.** (Eds.) *Water Wars: An Enduring Myth or Impending Reality? African Dialogue Monograph Series No. 2*. Pp 9-34. Durban: ACCORD Publishers.

**Earle, A.** 2003. Watersheds and Problemsheds: A Strategic Perspective on the Water/Food/Trade Nexus in Southern Africa. In **Turton, A.R., Ashton, P. & Cloete, T.E.** (Eds.) *Transboundary Rivers, Sovereignty and Development: Hydropolitical Drivers in the Okavango River Basin*. Pretoria & Geneva: AWIRU & Green Cross International. Pp. 229-249.

**Ehrlich, P.R. & Ehrlich, A.H.** 1988. *The Environmental Dimensions of National Security*. Stanford, CA: Stanford Institute for Population and Resource Studies.

**Ehrlich, P.R., Daily, G.C. & Ehrlich, A.H.** 1989. *Global Change and Carrying Capacity: Implications for Life on Earth*. Stanford, CA: Stanford Institute for Population and Resource Studies, Stanford University.

**Falkenmark, M.** 1994. *Environment-related Conflicts: Taking a Water Cycle Perspective*. Paper presented at the international conference on “Environmental Crisis: Regional Conflicts and Ways of Co-operation”, Ascona, 3-7 October.

**Falkenmark, M.** 1995(a). Eco-Conflicts - The Water Cycle Perspective. In **Spillmann, K.R., Bächler, G.** (Eds.) *Environmental Crisis: Regional Conflicts and Ways of Co-operation*. Proceedings of an International Conference at Centro Stefano Franscini, Ascona/Switzerland, 2-7 October, 1994. *ENCOP Occasional Paper No. 14*. Berne: Swiss Peace Foundation.

**Falkenmark, M.** 1995(b). The Dangerous Spiral: Near-future Risks for Water Related Eco-conflicts, in **ICRC.** 1994. *Water and War: Symposium on Water in Armed Conflicts*. International Committee of the Red Cross: Geneva. ICRC Publication Division

**Falkenmark, M.** 1997. Water Scarcity – Challenges for the Future. In **Brans, E.H.P., de Haan, E.J., Nollkaemper, A. & Rinzema, J.** (Eds.) 1997. *The Scarcity of Water: Emerging Legal and Policy Responses*. London: Kluwer Law International.

**FAO.** 1978. *Systematic Index of International Water Resources Treaties, Declarations, Acts and Cases by Basin, Legislative Study No. 15*. Rome: Food and Agriculture Organization (FAO).

**Frederikse, J.** 1982. *None but Ourselves: Masses vs. Media in the Making of Zimbabwe*. Johannesburg: Ravan Press.

**Furlong, K. & Gleditsch, N.P.** 2003. The Boundary Dataset, in *Conflict Management and Peace Science*, 20(1): 93-117. Available online from [www.prio.no/cwp/datasets.asp](http://www.prio.no/cwp/datasets.asp)

**Furlong, K., Gleditsch, N.P. & Hegre, H.** 2005. Geographic opportunity and Neomalthusian Willingness: Boundaries, Shared Rivers, and Conflict, in *International Interactions*, 31, in press.

**Gebramendhin, N.** 1991. *The Environmental Dimension of Security in the Horn of Africa: The Case of Somalia*. Nairobi: United Nations Environment Programme.

**Geldenhuis, D.** 1984. *The Diplomacy of Isolation: South African Foreign Policy Making*. Johannesburg: Macmillan South Africa.

**Ghosn, F. & Palmer, G.** 2003. *Militarized Interstate Dispute Data, Version 3.0*. Available online at <http://cow2.la.psu.edu>

**Gleditsch, N.P., Furlong, K., Hegre, H., Lacina, B. & Owen, T.** 2005. *Conflicts over Shared Rivers: Resource Scarcity or Fuzzy Boundaries?* Oslo: International Peace Research Institute (PRIO).

**Gleick, P.H.** 1988. The Effects of Future Climatic Changes on International Water Resources: The Colorado River, the United States, and Mexico, in *Policy Sciences*, Vol. 21, No. 1; 23-39.

**Gleick, P.H.** 1989(a). Climate Change and International Politics: Problems Facing Developing Countries. In *Ambio*, Vol. 18, No. 6; 333-339.

**Gleick, P.H.** 1989(b). The Implications of Global Climatic Changes for International Security, in *Climatic Change*, Vol. 15, No. 1-2; 309-325

**Gleick, P.H.** 1989(c). Climate Change, Hydrology and Water Resources, in *Review of Geophysics*, Vol. 27, No. 3; 329-344.

**Gleick, P.H.** 1990(a). Environment, Resources, and International Security and Politics, in **Arnett, E.H.** (Ed.) *Science and International Security: Responding to a Changing World*. Washington, D.C.: American Association for the Advancement of Science. Pp 501-23.

**Gleick, P.H.** 1990(b). *Environment, Resources, and Security: Arenas for Conflict, Areas for Co-operation*. Berkeley, CA: Pacific Institute for Studies in Development, Environment and Security.

**Gleick, P.H.** 1990(c). Climate Changes, International Rivers, and International Security: The Nile and the Colorado, in **Redford, R. & Minger, T.J.** (Eds.) *Greenhouse Glasnost*. New York: The Ecco Press.

**Gleick, P.H.** 1991(a). Environment and Security: The Clear Connections, in *Bulletin of the Atomic Scientists*, Vol. 47; 17-21.

**Gleick, P.H.** 1991(b). The Vulnerability of Runoff in the Nile Basin to Climatic Changes, in *The Environmental Professional*, Vol.13, No. 1; 66-73.

**Gleick, P.H.** (Ed.) 1992(a). *A Guide to the World's Water Resources: The Coming Crisis*. Berkeley, CA: Pacific Institute for Studies in Development, Environment and Security.

**Gleick, P.H.** 1992(b). Effects of Climatic Change on Shared Fresh Water Resources, in **Mintzer, I.M.** (Ed.) *Confronting Climatic Change: Risks, Implications and Responses*. Cambridge: Cambridge University Press

**Gleick, P.** 1992(c). *Water and Conflict*. Occasional Paper No. 1, Project on Environmental Change and Acute Conflict.

**Gleick, P.H.** 1992(d). *Water and Conflict*. Paper prepared for the workshop on "Environmental Change, Water Resources and International Conflict" held at the University of Toronto in June 1991.

**Gleick, P.H.** 1992(e). *Occasional Paper Series of the Project on Environmental Change and Acute Conflict*, A Joint Project of the University of Toronto and the American Academy of Arts and Sciences, No. 1, (September), Pp 3-28.

**Gleick, P.H.** 1993(a). Water and Conflict. Fresh Water Resources and International Security, in *International Security*, Vol. 18, No 1, Summer 1993; 79-112.

**Gleick, P.** 1993(b). An Introduction to Global Fresh Water Issues, in **Gleick, P.** (Ed.) 1993.

**Gleick, P.H.** (Ed.) 1993(c). *Water in Crisis: A Guide to the World's Water Resources*. New York: Oxford University Press.

**Gleick, P.H.** 1993(d). Reducing the Risks of Conflict Over Fresh Water Resources in the Middle East, in **Shuval, H. & Isaac, J.** (Eds.) *Proceedings of the First Israeli-Palestinian International Conference on Water Resources, December 10-13, 1992, Zurich, Switzerland*. Netherlands: Elsevier Publishers.

**Gleick, P.H.** 1994(a). Water, War and Peace in the Middle East, in *Environment*, Vol. 36, No. 3; 7-15 & 35-42.

**Gleick, P.** 1994(b). Water Wars and Peace in the Middle East. In *Policy Analysis*, Vol. 36, No. 4.

**Graham-Leigh, J.** 2000. *London's Water Wars: The Competition for London's Water Supply in the Nineteenth Century*. Britain: Redwood Books.

**Gutteridge, W.** 1981. South Africa: Strategy for Survival? In *Conflict Studies*, No. 131; 1-33. Reprinted in **Gutteridge, W.** (Ed.) 1995. *South Africa: From Apartheid to National Unity, 1981-1994*. Page 1-32. Aldershot, Hants & Brookfield, VT: Dartmouth Publishing.

**Gutteridge, W.** 1983. South Africa's National Strategy: Implications for Regional Security, in *Conflict Studies*, No. 148; 3-9. Reprinted in **Gutteridge, W.** (Ed.) 1995. *South Africa: From Apartheid to National Unity, 1981-1994*. Page 35-41. Aldershot, Hants & Brookfield, VT: Dartmouth Publishing.

**Gutteridge, W.** 1990. South Africa: Apartheid's Endgame, in *Conflict Studies*, No. 228; 1-37. Reprinted in **Gutteridge, W.** (Ed.) 1995. *South Africa: From Apartheid to National Unity, 1981-1994*. Page 147-182. Aldershot, Hants & Brookfield, VT: Dartmouth Publishing.

**Haas, P.M., Keohane, R.O. & Levy, M.** 1995. *Institutions of the Earth: Sources of Effective International Environmental Protection*. Cambridge, Ma: MIT Press.

**Hangula, L.** 1993. *The International Boundary of Namibia*. Windhoek: Gamsberg Macmillan (Pty) Ltd.

**Harf, J.E. & Trout, B.T.** 1986. *The Politics of Global Resources: Energy, Environment and Food*. Durham, NC: Duke University Press.

**Hamner, J. & Wolf, A.T.** 1997. Patterns in International Water Resource Treaties: The Transboundary Freshwater Dispute Database, in *Colorado Journal of International Environmental Law and Policy*. 1997 Yearbook.

**Hegre, H. Ellingsen, T. Gates, S & Gleditsch, N.P.** 2001. Towards a Democratic Civil Peace? Democracy, Political Change and Civil War, 1816-1922. In *American Political Science Review*, 95(1):33-48.

**Heyns, P.** 1995. SADC Agreements in Existence Pertaining to Shared Water Resources, in **Ohlsson, L.** 1995. *Water and Security in Southern Africa*. Publications on Water Resources: No. 1; 59-60. Stockholm: SIDA, Department for Natural Resources and the Environment.

**Heyns, P.S.** 1996. Managing Water Resource Development in the Cunene River Basin. In **Howsam, P. & Carter, R.C.** (Eds.) *Water Policy: Allocation and Management in Practice*. Proceedings of International Conference on Water Policy, Cranfield University, 23-24 September 1996. London: E & FN Spon. Pp 259-266.

**Heyns, P.** 2002. Interbasin Transfer of Water between SADC Countries: A Development Challenge for the Future. In **Turton, A.R. & Henwood, R.** (Eds.) *Hydropolitics in the Developing World: A Southern African Perspective*. Pretoria: African Water Issues Research Unit (AWIRU). Pp157-176.

**Heyns, P., Montgomery, S., Pallett, J. & Seeley, M.** 1998. *Namibia's Water: A Decision Makers' Guide*. Windhoek: Desert Research Foundation of Namibia and Department of Water Affairs.

**Homer-Dixon, T.F.** 1990. *Environmental Change and Violent Conflict, Occasional Paper No. 4*, American Academy of Arts and Sciences. Cambridge, MA.

**Homer-Dixon, T.F.** 1991. On the Threshold: Environmental Changes as Causes of Acute Conflict, in *International Security*, Vol. 16, No. 2, Fall; 76-116.

**Homer-Dixon, T.F.** 1994(a). Environmental Scarcities and Violent Conflict: Evidence from Cases, in *International Security*, Vol. 19, No. 1; 5-40.

**Homer-Dixon, T.F.** 1994(b). The Ingenuity Gap: Can Developing Countries Adapt to Environmental Scarcity? In *Population and Development Review*. Vol. 21, No. 3; 587-612.

**Homer-Dixon, T.F.** 1994(c). Environmental Changes as Causes of Acute Conflict, in **Betts, R.K.** (Ed.) *Conflict after the Cold War: Arguments on causes of War and Peace*. New York: Macmillan.

**Homer-Dixon, T.** 1995. The Ingenuity Gap: Can Poor Countries Adapt to Resource Scarcity? In *Population and Development*, Vol. 21, No. 3; 587-612.

**Homer-Dixon, T.F.** 1996. Environmental Scarcity, Mass Violence and the Limits to Ingenuity, in *Current History*. No. 95; 359-365.

- Homer-Dixon, T.F.** 1999(a). The Myth of Global Water Wars. In **Fleming, S.** (Ed.) *War and Water*. Geneva: ICRC Publication Division (<http://www.irc.org>).
- Homer-Dixon, T.F.** 1999(b). *Environment, Scarcity and Violence*. Princeton, NJ: Princeton University Press.
- Homer-Dixon, T.F.** 2000. *The Ingenuity Gap*. London: Jonathan Cape.
- Homer-Dixon, T.F., Bouthwell, J.H. & Rathjens, G.W.** 1993. Environmental Change and Violent Conflict, in *Scientific American*, 268. No. 2; 38-45.
- Homer-Dixon, T.F. & Percival, V.** 1996. *Environmental Scarcity and Violent Conflict: Briefing Book*. American Association for the Advancement of Science.
- Hooper, J.** 1990. *Beneath the Visiting Moon: Images of Combat in Southern Africa*. Lexington, MA: D.C. Heath & Co.
- Hjort af Ornas, A. & Salih, M.A.M.** (Eds) 1989. *Ecology and Politics: Environmental Stress and Security in Africa*. Uppsala: Scandinavian Institute of African Studies.
- Irani, R.** 1991. Water Wars, in *New Statesman & Society*, 4(149): 24-25.
- Jacobson, J.L.** 1988. Environmental Refugees: A Yardstick of Habitability, in *Worldwatch Paper # 86*. Washington, DC: Worldwatch Institute.
- Jacobson, P.J., Jacobson, K.M. & Seeley, M.K.** 1995. *Ephemeral Rivers and their catchments: Sustaining People and Development in Western Namibia*. Desert Research Foundation: Windhoek.
- Jaeger, C.C.** 2001. Water Resources and Social Conflict, in **Gash, J.G., Odada, E.O., Oyebande, L. & Schulze, R.** (Eds.) 2001. *Freshwater Resources in Africa*. Potsdam: Biospheric Aspects of the Hydrological Cycle (BAHC) International Project Office.
- Jenvey, A.** 1997. Water Wars: The water rights dispute between Botswana and Namibia regarding the Okavango River is set to escalate as Namibia moves closer to unilateral action. In *New African*, April; 16 - 17.
- JPTC.** 1991. *Joint Upper Limpopo Basin Study. Stage 1. Main Report*. Botswana and South Africa: Joint Permanent Technical Committee on Water Affairs.
- Klare, M.T.** 2001(a). The New Geography of Conflict, in *Foreign Affairs*, 80(3): 49-61.
- Klare, M.T.** 2001(b). *Resource Wars: The New Landscape of Global Conflict*. New York: Metropolitan.

**Krasner, S.D.** 1982. Structural Causes and Regime Consequences: Regimes as Intervening Variables, in *International Organization*, Vol. 36, No. 2 (Spring); 185-205.

**Krasner, S.D.** 1983. Structural Causes and Regime Consequences: Regimes as Intervening Variables. In **Krasner, S.D.** (Ed.) 1983. *International Regimes*. London: Cornell University Press. Pp 1-21.

**Leroy, M.** 1986. Human Population as a factor in Strategic Policy and Action, in **Westing, A.** (Ed.). *Global Resources and International Conflict: Environmental Factors in Strategic Policy and Action*. New York: Oxford University Press.

**Libiszewski, S.** 1992. What is an Environmental Conflict? In *ENCOP Occasional Paper No. 1*. Berne: Swiss Peace Foundation.

**Libiszewski, S.** 1995. Water Disputes in the Jordan Basin Region and their Role in the Resolution of the Arab-Israeli Conflict, in *ENCOP Occasional Paper No. 13*. Berne: Swiss Peace Foundation.

**Lonergan, S.C. & Kavanagh, B.** 1991. Climate Change, Water Resources and Security in the Middle East, in *Global Environmental Change*, September; 272-290.

**Lonergan, S.** (Ed.) 1999. *Environmental Change, Adaptation, and Human Security*. Dordrecht: Kluwer Academic.

**Lowi, M.R.** 1990. *The Politics of Water under Conditions of Scarcity and Conflict: The Jordan River and Riparian States*. (Ph.D. Dissertation, Department of Politics, Princeton University, Princeton, New Jersey).

**Lowi, M.R.** 1992. *West Bank Water Resources and the Resolution of Conflict in the Middle East. Occasional Paper Series of the Project on Environmental Change and Acute Conflict No. 1*. A Joint Project of the University of Toronto and the American Academy of Arts and Sciences, No. 1 (September), Pp 29-60.

**Lowi, M.R.** 1993(a). Bridging the Divide. Transboundary Resource Disputes and the Case of West Bank Water, in *International Security*, Vol. 18, No. 1, Summer 1993; 113-138.

**Lowi, M.R.** 1993(b). *Water and Power: The Politics of a Scarce Resource in the Jordan River Basin*. Cambridge: Cambridge University Press.

**Maluwa, T.** 1992. Towards an Internationalisation of the Zambezi River Regime, in *Comparative and International Law Journal of Southern Africa*, Vol. 25, No. 1; 20-43.

**MacDonald, M. & Partners.** 1990. *Sub Saharan Africa Hydrological Assessment: SADCC Countries: Regional Report*.

**Mansfield, E.D. & Snyder, J.** 2002. Democratic Transitions, Institutional Strength and War. In *International Organization*, 56(2):297-337.

**Marsh, A. & Seeley, M.** (Eds.) 1992. *Oshanas: Sustaining People, Environment and Development in Central Owambo, Namibia*. Windhoek: Desert Research Foundation of Namibia.

**Mascarenhas, A.** 1989. Environmental Stress and Security in Southern Africa, in **Hjort af Ornas, A. & Salih, M.A.M.** (Eds). *Ecology and politics: environmental stress and security in Africa*. Uppsala: Scandinavian Institute of African Studies.

**Mathews, J.T.** 1989. Redefining Security, in *Foreign Affairs*, Vol. 68. No 2; 162-177.

**Matiza, T., Craft, S. & Dale, P.** (Eds.) 1995. *Water Resource Use in the Zambezi Basin. Proceedings of a Workshop held in Kasane, Botswana, 28 April - 2 May 1993*. Gland, Switzerland: IUCN.

**McCarthy, T.S. & Ellery, W.N.** 1993. The Okavango Delta. *Geobulletin* 36(2):5-8.

**Meissner, R.** 2000. Hydropolitical Hotspots in Southern Africa: Will there be a Water War? The Case of the Cunene River. In **Solomon, H. & Turton, A.R.** (Eds.) *Water Wars: An Enduring Myth or Impending Reality? African Dialogue Monograph Series No. 2*. Page 103-131. Durban: ACCORD Publishers.

**Meissner, R.** 2001. Drawing the line: A look at the water-related border disagreement between South Africa and Namibia. In *Conflict Trends*, Vol. 2; 34-37. Durban: ACCORD Publishers.

**Meissner, R.** 2003. Interaction and Existing Constraints in International River Basins. In **Nakayama, M.** (Ed.) *International Waters in Southern Africa*. Tokyo: United Nations University Press. Pp 249 – 273.

**Mendelsohn, J., Jarvis, A., Roberts, C. & Robertson, T.** 2002. *Atlas of Namibia: A Portrait of the Land and its People*. Windhoek: David Philip for the Namibian Ministry of the Environment and Tourism.

**Mendelsohn, J. & el Obeid, S.** 2004. *Okavango River: The Flow of a Lifeline*. Cape Town: Struik Publishers.

**Mkone, O.** 1997. Water Wars: The Okavango is already drying up and if more water is drained off, it is not just tourism that could be affected. In *New African*, April; 18.

**Mohammed, A.E.** 2003. Joint Development and Cooperation in International Water Resources. In **Nakayama, M.** (Ed.) *International Waters in Southern Africa*. Tokyo: United Nations University Press. Pp 209 – 248.

**Molvaer, R.K.** 1989. *Environmental Security in the Horn of Africa: An Annotated Bibliography*. Nairobi: United Nations Environment Programme.

**Mpande, R.L. & Tawanda, M.** 1996. Population Dynamics and the Emerging Competition for water Use in the Zambezi River Basin. In **de Sherbenin, A. &**

**Dompka, V.** (Eds.). *Water and Population Dynamics: Case Studies and Policy Implications*. IUCN, USAID & AAAS.

**Myers, N.** 1986. The Environmental Dimension to Security Issues, in *The Environmentalist*, Vol. 6, No. 4; 251-257.

**Myers, N.** 1987(a). Population, Environment and Security, in *Foreign Policy*, Vol. 74; 23-41.

**Myers, N.** 1987(b). Population, Environment and Conflict, in *Environmental Conservation*, Vol. 10, No. 1; 15-22.

**Myers, N.** 1989. Population Growth, Environmental Decline and Security Issues in Sub-Saharan Africa, in **Hjort af Ornäs, A. & Salih, M** (Eds.) *Ecology and Politics: Environmental Stress and Security in Africa*. Uppsala: Scandinavian Institute of African Studies. pp 211-229.

**Myers, N.** 1992. Population / Environment Linkages: Discontinuities Ahead, in *Ambio*, Vol. 21, No. 1; 116-118.

**Myers, N.** 1993(a). The Question of Linkages in Environment and Development, in *BioScience*, Vol. 43, No. 5; 302-10.

**Myers, N.** 1993(b). *Ultimate Security: the Environmental Basis of Political Stability*. New York: Norton & Co.

**Nakayama, M.** 2003. Institutional Aspects of International Water-System Management. In **Nakayama, M.** (Ed.) *International Waters in Southern Africa*. Tokyo: United Nations University Press. Pp 101 – 113.

**Nielsson, G.** 1990. The Parallel National Action Process. In **Groom, A.J. R. & Taylor, P.** (Eds.) *Frameworks for International Cooperation*. London: Pinter Publishers. Pp 78-108.

**Ohlsson, L.** 1995. *Water and Security in Southern Africa*. Publications on Water Resources: No. 1. SIDA: Department for Natural Resources and the Environment.

**Ohlsson, L.** 1999. *Environment, Scarcity and Conflict: A Study of Malthusian Concerns*. Department of Peace and Development Research. University of Göteborg.

**Okidi, C.O.** 1992. *Environmental Stress and Conflicts in Africa: Case Studies of African International Drainage Basins*, paper prepared for the Project on Environmental Change and Acute Conflict, American Academy of Arts and Sciences and the University of Toronto.

**O'Loughlin, J., Ward, M.D., Lofdahl, C.L., Cohen, J.S., Brown, D.S., Reilly, D., Gleditsch, K.S. & Shin, M.** 1998. The Diffusion of Democracy, 1948-1994, in *Annals of the Association of American Geographers*, 88(3): 545-574.

**Percival, V. & Homer-Dixon, T.** 1998. Environmental Scarcity and Violent Conflict: The Case of South Africa, in *Journal of Peace Research*. Vol, 35. No. 3; 279-298.

**Percival, V. & Homer-Dixon, T.** 2001. The Case of South Africa, in **Diehl, P.F. & Gleditsch, N.P.** (Eds.) *Environmental Conflict*. Boulder: Westview Press. Pages 13 – 35.

**Porter, G.** 1998. Environmental Security as a National Security Issue, in **Tuathail, G.O., Dalby, S. & Routledge, P.** (Eds.) *The Geopolitics Reader*. London: Routledge.

**Postel, S.** 1984. Water: Rethinking Management in an Age of Scarcity, in *Worldwatch Institute Paper # 62*. Washington, DC: Worldwatch Institute.

**Postel, S.** 1989(a). *Water for Agriculture: Facing the Limits*. Worldwatch Paper # 93. Washington, DC: Worldwatch Institute.

**Postel, S.** 1989(b). Trouble on Tap. Valuing Water Resources as the Precious Commodity it Really is Would go a Long Way Towards Staving off Shortages in Next Century, in *World Watch*, Vol. 2, No. 5; 12-20.

**Postel, S.** 1992. *The Last Oasis: Facing Water Scarcity*. Worldwatch Environmental Alert Series. New York: W.W. Norton & Co.

**Postel, S.** 1993(a). Facing Water Scarcity, in **Brown, L.R.** (Ed.) *State of the World 1993*. London: World Watch Institute.

**Postel, S.** 1993(b). Water and Agriculture, in **Gleick, P.H.** (Ed.) *Water in Crisis. A Guide to the World's Fresh Water Resources*. New York: Oxford University Press.

**Postel, S.** 1994. Carrying Capacity: Earth's Bottom Line, In **Brown** (Ed.) 1994, *State of the World 1994*. (Worldwatch Institute) New York: W.W. Norton.

**Postel, S.** 1999. *Pillar of Sand: Can the Irrigation Miracle Last?* London: W.W. Norton & Co.

**Postel, S.L., Daily, G.C. & Ehrlich, P.R.** 1996. Human Appropriation of Renewable Fresh Water, in *Science*, Vol. 9; 785-788.

**Rake, A.** 1997. Water Wars: Disputes over water resources could become the greatest challenge to African countries in the next Century. In *New African*, April; 15.

**Ramana, M.V.V.** 1992. *Inter-state River Wars in India*. Madras: Orient Longman Ltd.

**Ramberg, L.** 1997. A Pipeline from the Okavango River? In *Ambio*, Vol. 26, No. 2; 129.

**Ramoeli, P.** 2002. SADC Protocol on Shared Watercourses: Its History and Current Status, in **Turton, A.R. & Henwood, R.** (Eds.) 2002. *Hydropolitics in the*

*Developing World: A Southern African Perspective*. Pretoria: African Water Issues Research Unit (AWIRU). Pp 105-111.

**Redclift, M.** 1985. Marxism and the Environment: A View from the Periphery, in **Rees, G., Bujra, J., Littlewood, P., Newby, H. & Rees, T.L.** (Eds.) 1985. *Political Action and Social Identity: Class Locality and Ideology*. London: Macmillan.

**Redclift, M.** 1994. *Development and the Environmental Crisis: Red or Green Alternatives?* London: Methuen.

**Reid-Daly, R.** 1982. *Selous Scouts: Top Secret War*. Alberton: Galago Publishers.

**Renner, M.** 1989(a). National Security: The Economic and Environmental Dimensions, *Worldwatch Paper # 89*. Washington, DC: Worldwatch Institute.

**Renner, M.** 1989(b). Forging Environmental Alliances, in *Worldwatch*, Vol. 2, No. 6; 8-15 Washington, DC: Worldwatch Institute.

**Renner, M., Pianta, M. & Franchi, C.** (Undated). International Conflict and Environmental Degradation, in **Väyrynen, R.** (Ed.) *New Directions in Conflict Theory: Conflict Resolution and Conflict Transformation*. International Social Science Council.

**Rubenson, S.** 1991. Environmental Stress and Conflict in Ethiopian History: Looking for Correlation's, in *Ambio*, Vol. 20; 179-182.

**Schulz, M.** 1995. Turkey, Syria and Iraq: A Hydropolitical Security Complex, in **Ohlsson, L.** (Ed.) *Hydropolitics: Conflicts over Water as a Development Constraint*. London: Zed Books. Pp 99-122.

**Scudder, T.** 1990. Victims of Development Revisited: The Political Costs of River Basin Development, in *Development Anthropology Network*, Vol. 8, No. 1; 1-5.

**Scudder, T., Manley, R.E., Coley, R.W., Davis, R.K., Green, J., Howard, G.W., Lawry, S.W., Martz, P.P., Rogers, P.P., Taylor, A.R.D., Turner, S.D., White, G.F. & Wright, E.P.** 1993. *The IUCN Review of the Southern Okavango Integrated Water Development Project*. Gland: IUCN Communications Division.

**Seckler, D.** 1996. The New Era of Water Resources Management: From "Dry" to "Wet" Water Savings. *IIMI Research Report No. 1*. Colombo, Sri Lanka: International Irrigation Management Institute (IIMI).

**Seeley, M., Henderson, J., Heyns, P., Jacobsen, P., Nkale, T., Nantanga, K. & Schachtschneider, K.** 2002. Ephemeral and Endoreic River Systems: Their Relevance and Management Challenges. In **Turton, A.R., Ashton, P. & Cloete, T.E.** (Eds.) *Transboundary Rivers, Sovereignty and Development: Hydropolitical Drivers in the Okavango River Basin*. Pretoria & Geneva: AWIRU & Green Cross International. (Pp 187-212).

**Smil, V.** 1992. *Environmental Change as a Source of Conflict and Economic Losses in China*. Occasional Paper No. 2. Project on Environmental Change and Acute Conflict.

**Starr, R.** 1991. Water Wars, in *Foreign Policy*, No. 82, Spring; 17-36.

**Steenkamp, W.** 1983. *Borderstrike: South Africa into Angola*. Pretoria: Butterworth Publishers.

**Stiff, P.** 1985. *See you in November: Rhodesia's No-holds Barred Intelligence War*. Alberton: Galago Publishers.

**Suhrke, A.** 1992. *Environmental Degradation, Migration and Social Conflict*. Bergen: The Christian Nichelsen Institute.

**Svendsen, M., Hammond Murray-Rust, D., Harmancioğlu, N. & Alpaslan, N.** 2001. Governing Closing Basins: The Case of the Gediz River in Turkey. In **Abernethy, C.L.** (Ed.) 2001. *Intersectoral Management of River Basins*. Colombo: International Water Management Institute (IWMI). Pp 183-214.

**Toset, H.P.W., Gleditsch, N.P. & Hegre, H.** 2000. Shared Rivers and Interstate Conflict, in *Political Geography*, 19(6): 971-996. Available online at [www.prio.no/cwp/datasets.asp](http://www.prio.no/cwp/datasets.asp)

**Treaty.** 2003. Agreement Between the Republic of Botswana, the Republic of Mozambique, the Republic of South Africa and the Republic of Botswana on the Establishment of the Limpopo Watercourse Commission. Signatory Document signed by Representatives of the Four Governments, Maputo, 27 November 2003. 14 pp.

**Treaty.** 2004. Agreement on the Establishment of the Zambezi Watercourse Commission. Signatory Document signed by Representatives of the Eight Governments, Kasane, 13 July 2004. 20 pp.

**Trolldalen, J.M.** 1992. International River Systems, in *International Environmental Conflict Resolution: The Role of the United Nations*. Washington, DC: World Foundation for Environment and Development. Reprinted in **Wolf, A.** (Ed.) 2002. *Conflict Prevention and Resolution in Water Systems*. Cheltenham: Edward Elgar. (Pages 114-147).

**Tumbare, M.J.** 1997. *A Strategic Action Plan for the Sustainable Development of the Water Resources of the Zambezi River Basin*. Paper presented at the Second Southern Africa Water and Wastewater Conference, Harare, Zimbabwe, 15-18 September 1997.

**Turner, J.W.** 1998. *Continent Ablaze: The Insurgency Wars in Africa 1960 to the Present*. Johannesburg: Jonathan Ball Publishers.

**Turton, A.R.** 1998. *The Hydropolitics of Southern Africa: The Case of the Zambezi River Basin as an Area of Potential Co-operation Based on Allan's Concept of 'Virtual Water'*. Unpublished M.A. Dissertation, Department of International Politics, University of South Africa, Pretoria, South Africa.

**Turton, A.R.** 1999. *Impediments to Inter-State Co-Operation in International River Basin Commissions within Arid Regions: Can Existing Theory Allow for Predictability?* Paper prepared for the Water Issues Study Group, School of Oriental and African Studies (SOAS), University of London.

**Turton, A.R.** 2000. Water Wars in Southern Africa: Challenging Conventional Wisdom. In **Solomon, H. & Turton, A.R.** (Eds.) *Water Wars: An Enduring Myth or Impending Reality? African Dialogue Monograph Series No. 2.* Durban: Accord Publishers.

**Turton, A.R.** 2002. Water and State Sovereignty: The Hydropolitical Challenge for States in Arid Regions. In **Wolf, A.** (Ed.) *Conflict Prevention and Resolution in Water Systems.* Cheltenham: Edward Elgar. (Pages 516-533).

**Turton, A.R.** 2003(a). Environmental Security: A Southern African Perspective on Transboundary Water Resource Management. In *Environmental Change and Security Project Report.* The Woodrow Wilson Centre. Issue 9 (Summer 2003). Washington, DC: Woodrow Wilson International Center for Scholars. Pp 75-87.

**Turton, A.R.** 2003(b). The Hydropolitical Dynamics of Cooperation in Southern Africa: A Strategic Perspective on Institutional Development in International River Basins. In **Turton, A.R., Ashton, P. & Cloete, T.E.** (Eds.) *Transboundary Rivers, Sovereignty and Development: Hydropolitical Drivers in the Okavango River Basin.* Pretoria & Geneva: AWIRU & Green Cross International. Pp 83-103.

**Turton, A.R.** 2003(c). An Introduction to the Hydropolitical Dynamics of the Orange River Basin. In **Nakayama, M.** (Ed.) *International Waters in Southern Africa.* Tokyo: United Nations University Press. Pp 136 – 163.

**Turton, A.R.** 2004. The Evolution of Water Management Institutions in Select Southern African International River Basins. In **Biswas, A.K., Unver, O. & Tortajada, C.** (Eds.) *Water as a Focus for Regional Development.* London: Oxford University Press. Pp 251-289.

**Turton, A.R.** 2005. Hydro-Hegemony in the Context of the Orange River Basin. Paper presented at the Workshop on Hydro Hegemony hosted by Kings College and the School of Oriental and African Studies (SOAS), 20-21 May 2005, London. Forthcoming chapter in a book as yet untitled.

**Turton, A.R., Ashton, P. & Cloete, T.E.** 2003. An Introduction to the Hydropolitical Drivers of the Okavango River Basin, in **Turton, A.R., Ashton, P. & Cloete, T.E.** (Eds.) *Transboundary Rivers, Sovereignty and Development: Hydropolitical Drivers in the Okavango River Basin.* Pretoria & Geneva: AWIRU & Green Cross International. Pp 9-30.

**Turton, A.R. & Ashton, P.** 2004. An Assessment of Strategic Issues in the Policy Field Relating to Water Resource Management in Southern Africa. In the *Proceedings of the Workshop on Water and Politics: Understanding the Role of Politics in Water*

*Management*, Marseilles, 26-27 February 2004, Marseilles, France. Marseilles: World Water Council. Pp 51 – 70. Available online at (<http://www.worldwatercouncil.org/publications.shtml>).

**Turton, A.R., Meissner, R., Mampane, P.M. & Seremo, O.** 2004. *A Hydropolitical History of South Africa's International River Basins*. Report to the Water Research Commission. Pretoria: Water Research Commission.

**Turton, A.R. & Earle, A.** 2004. An Assessment of the Parallel National Action Model as a Possible Approach for the Integrated Management of the Okavango River Basin. Deliverable D6.2 of the Water Ecosystem Resources in Rural Development (WERRD) Project funded by the European Union. Available online at (<http://www.okavangochallenge.com/okaweb/wp6/default00748.htm>).

**Turton, A.R., & Earle, A.** 2005. Post-Apartheid Institutional Development in Selected Southern African International River Basins. In **Gopalakrishnan, C., Tortajada, C. & Biswas, A.K.** (Eds.). *Water Institutions: Policies, Performance & Prospects*. Berlin: Springer-Verlag. Pages 154-173.

**UNEP.** 2002. *Atlas of International Freshwater Agreements*. Nairobi: United Nations Environment Program; and Corvallis: Oregon State University.

**United Nations.** 1978. Register of International Rivers, in *Water Supply and Management*, Vol. 2, No. 1; 1-58.

**United Nations.** (Undated). Environmental Problems: A Global Security Report of 24'th United Nations of the Next Decade Conference, June 18-23; pp 10.

**Vas, A.C. & Pereira, A.L.** 1998. The Incomati and Limpopo International River Basins: A View from Downstream. In **Savenije, H.G. & van der Zaag, P.** (Eds.) 1998. *The Management of Shared River Basins. Experiences from SADC and EU*. Page 112-124. The Hague: Ministry of Foreign Affairs.

**Vas, A.C.** 1999. Problems in the Management of International River Basins - The Case of the Incomati. In **Mostert, E.** (Ed.) *River Basin Management: Proceedings of the International Workshop (The Hague, 27-29 October 1999)*. Pages 57-68. UNESCO, Technical Documents in Hydrology. No. 31. Paris: UNESCO.

**Warner, J.** 2000. Global Environmental Security: An Emerging Concept of Control. In **Stott, P. & Sullivan, S.** (Eds.) 2000. *Political Ecology: Science, Myth and Power*. London: Edward Arnold.

**Weekly Mail & Guardian.** 1996(a). Plan could turn Okavango to dust. 29 November 1996.

**Weekly Mail & Guardian.** 1996(b). Namibia almost certain to drain Okavango. 6 December 1996.

**Wellington, J.H.** 1949. Zambezi-Okavango Development Projects, *Geographical Review*, Vol. 39.

**Westing, A.** 1986. An Expanded Concept of International Security, in **Westing, A.** (Ed.). *Global Resources and International Conflict: Environmental Factors in Strategic Policy and Action*. New York: Oxford University Press.

**Westing, A.H.** 1991. Environmental Security and its Relation to Ethiopia and Sudan, in *Ambio*, Vol. 20; 168-171.

**Williams, G.J.** 1986. Zambezi Water for South Africa? In *Zambia Geographical Journal*. No.36; 57-60.

**Wolf, A.T.** 1997. Water Wars and Water Reality: Conflict and Cooperation along International Waterways. NATO Advanced Workshop on Environmental Change, Adaptation, and Human Security. Budapest, Hungary. 9-12 October.

**Wolf, A.T.** 1998. Conflict and Cooperation along International Waterways, in *Water Policy* (1); 251-265.

**Wolf, A.T.** 1999(a). The Transboundary Freshwater Dispute Database Project, in *Water International*, 24(2): 160-163.

**Wolf, A.T.** 1999(b). Water Wars and Water Reality: Conflict and Cooperation Along International Waterways, in **Lonergan, S.** (Ed.) *Environmental Change, Adaptation, and Human Security*. Dordrecht: Kluwer Academic. Pp 251-265.

**Wolf, A.T.** 2002(a). Water Resources Sector Strategy: Strategic Directions for World Bank Engagement. Draft Report, March 25.

**Wolf, A.** (Ed.) 2002(b). *Conflict Prevention and Resolution in Water Systems*. Northampton: Edward Elgar Publishing Limited.

**Wolf, A.T., Natharius, J.A., Danielson, J.J., Ward, B.S. & Pender, J.K.** 1999. International River Basins of the World, in *Water Resources Development*, Vol. 15, No. 4; 387-427.

**Wolf, A. & Hamner, J.** 2000. Trends in Transboundary Water Disputes and Dispute Resolution, in *Water for Peace in the Middle East and Southern Africa*. Geneva: Green Cross International.

**Wolf, A.T., Yoffe, S.B. & Giordano, M.** 2003. International Waters: Identifying Basins at Risk, in *Water Policy*, Vol. 5, No. 1; 29-60.

**Yoffe, S., Wolf, A.T. & Giordano, M.** 2003. Conflict and Cooperation over International Freshwater Resources: Indicators of Basins at Risk, in *Journal of the American Water Resources Association*, 39(5):1109-1125.

---

<sup>1</sup> Referred to as the Oregon School for brevity.

<sup>2</sup> Referred to as the Maryland School for brevity.

<sup>3</sup> Referred to as the Oslo School for brevity.

---

<sup>4</sup> Referred to as the Tshwane School for brevity. Tshwane is the new official name for Pretoria, the capital of South Africa.

<sup>5</sup> Overlay is defined as that condition when great power interests transcend mere penetration and come to dominate a region so heavily that the local pattern of security relations virtually ceases to operate, such as occurred with the European colonization of Africa (Buzan *et al.*, 1998:12).

<sup>6</sup> Attention is drawn to the fact that the Oslo School uses the term “regime” in a different way, so the reader must be aware that when used by different Schools, the concept has different meanings. This conceptual muddle complicates trans-disciplinary research, but need not undermine the ultimate value of that research, provided the reader is aware of the nuances.

<sup>7</sup> Pike’s Law says that “the effort required to reach any agreement increases by the cube of the number of parties involved” (Turton, 2004:251).

<sup>8</sup> Attention is drawn to the fact that we now know of 263 international river basins (Conca 2006:63; Wolf, 2002a, Wolf, personal communication).

<sup>9</sup> Attention is drawn to the issue of definition here. The Oslo School uses the word “regime” to describe a government type, whereas the Maryland School uses the word regime to define an agreement that has been reached between two sovereign states. This highlights the complexity when working across disciplines in an empirical study where datasets have been generated using different variables.

<sup>10</sup> This refers to a dyad in which one country is a democracy and one is not.

<sup>11</sup> This refers to a dyad in which neither country is a democracy, and where both countries are autocratic in nature.

<sup>12</sup> See O’Loughlin *et al.*, (1998).

<sup>13</sup> See Ghosn & Palmer (2003) for the most recent MID dataset.

<sup>14</sup> If the Makgadikgadi Basin is separated from the Okavango, then the Nata River becomes relevant because it crosses from Zimbabwe into Botswana, emptying into the Makgadikgadi Pans, which is also the terminus of the Okavango system in rare years of high flood. Zimbabwe is not riparian to the Okavango, but both the Okavango and Nata Rivers are sub-basins of the Makgadikgadi Basin, which is an internally draining basin or endoreic system.

<sup>15</sup> A second-order resource is defined as the ability of societies, administrative organizations and managers responsible for dealing with natural resource scarcities (so-called first-order resources), to find appropriate tools for dealing with the social consequences of a first-order scarcity (Ohlsson, 1999:161). It is consequently a scarcity of a specific form of resource, or what Homer-Dixon (2000:22) calls either technical or social ingenuity. Stated differently, it is second-order resources that need to be mobilized if water scarcity is to be prevented from becoming a driver of violent conflict, so this is the critical independent variable that is missing from the finding by Gleditsch *et al.*, (2005) that there are substantial incentives for the investment in water management measures that avoid conflict. It is a core element of the argument being presented in this chapter, that the presence of second-order resources in Southern Africa, at the right time and in the appropriate format, are what has allowed the Basins at Risk, to evolve from the high risk profile evident during the original study (Wolf *et al.*, 2003:29), to the lower risk profile evident in 2005. If the Oslo School had to develop a suitable indicator of second-order resource mobilization, then they would probably be able to show why some countries succeed in mitigating water-related conflict, while others do not.

<sup>16</sup> This higher level of economic development means that the Pivotal States also have the capacity to project their power outside of their borders. It is significant that all four of the Pivotal States have a history of military activities beyond their own sovereign territory. South Africa was active militarily across many countries in Africa during the Cold War (Bernstein & Strasburg, 1988; Turner, 1998). In the immediate post-Apartheid period, South Africa was involved in Operation Boleas in Lesotho, along with Botswana, in an action that was officially sanctioned by SADC (Turton, 2004:268). Namibia and Zimbabwe both have troops in the Democratic Republic of Congo (DRC), engaging in military actions that have not been sanctioned by SADC. Zimbabwe also deployed troops inside Mozambique to protect its interests during the Mozambique Civil War (Turner, 1998:131-145).

<sup>17</sup> Basin closure is defined as a river with no utilizable outflow of water (Seckler, 1996). A basin is said to be facing closure when all of the available water has been allocated to some productive activity and there is no more water left to be allocated (Svendsen *et al.*, 2001:184). Basin closure therefore becomes a key variable in our understanding of Basins at Risk, because once that threshold is reached, water scarcity can become a trigger for conflict, unless sufficient second-order resources can be mobilized to mitigate that potential conflict.

<sup>18</sup> A simple ratio of Pivotal States to Impacted States in a given basin can give some indication of likely strategies that can be considered by each state. For example, a basin with a Pivotal State downstream, is likely to have a regime that is negotiated upstream, in order to protect the interests of the Pivotal State.

---

Similarly, a basin with a Pivotal State upstream, might not have enough incentive to negotiate a basin-wide regime downstream, and might thus manifest as a bilateral arrangement in a multilateral basin. Where more than one Pivotal State occurs in a given basin, there is more chance of a basin-wide agreement being negotiated, because it suits the combined interests of those states. The theoretical work by Lowi (1990:386) is useful in this regard, even if it is couched in the language of Realism (a trend that is outdated in contemporary International Relations literature).

<sup>19</sup> The non-aggression pact became relevant in halting the further deterioration of relations between South Africa and Mozambique at the height of the Mozambican Civil War, leading immediately to an agreement on the Zambezi Basin (Turton, 2004:261-262), and subsequently to the launch of the LBPTC in the Limpopo, and a revitalization of negotiations in the Incomati and Maputo Basins a few years later.

<sup>20</sup> This is similar to the situation in the Orange River Basin where two bilateral arrangements are now falling under the coordination of a larger basin-wide regime.

<sup>21</sup> The other river basins that saw military action were the Cuvelai, the Okavango and the Zambezi. In the case of the latter, the Zambezi Basin was the home of the Angolan rebel movement UNITA, and it also saw a lot of action during the Zimbabwean Second War of Chimurenga and the Mozambican Civil War.

<sup>22</sup> The word “koevoet” means crowbar in Afrikaans. This was the name of a special operations counter-insurgency police unit. They saw extensive action along both sides of the border between Namibia and Angola, specifically in the Cunene and Cuvelai river basin areas. Koevoet operated up to Namacunde in Angola, mostly in a counter-insurgency (COIN) role, with the SADF operating from Namacunde northwards, mostly in a conventional role.

<sup>23</sup> The T34 tank was a World War II fighting vehicle, having seen action mainly along the Russian Front and in the Battle of Stalingrad. It was therefore a surplus tank based on old technology, with thousands having been sold into Africa during the Cold War period. Their shot-out hulks litter many an African landscape today.

<sup>24</sup> These include the Namibian War of Liberation and the Angolan Civil War.

<sup>25</sup> The SADCC is the fore-runner of the present-day Southern African Development Community (SADC), which had as its core objective, the isolation of South Africa and the prosecution of the various wars of liberation and independence that were then raging (Bernstein & Strasburg, 1988). The effect of this was to securitize water resource management in South Africa with all foreign relations falling under the ambit of the State Security Council (SSC) (Turton, 2004:260; Turton & Earle, 2005:163).

<sup>26</sup> The Kwando River is a tributary of the Zambezi and it also flows across the Caprivi Strip roughly parallel to the Kavango, as the Okavango is locally known in Namibia. See Mendelsohn *et al.*, (2002:11) and Mendelsohn & el Obeid, (2004:9) for more detail.

<sup>27</sup> Namibia became independent on 21 March 1990 when UN Resolution 435 was implemented, and has been an active and willing participant in river basin management regimes since then, often playing a leading role in regime creation and subsequent evolution.

<sup>28</sup> This is the acronym for the Angolan armed forces, which were called Forças Armadas Populares de Libertação de Angola (Popular Armed Forces for the Liberation of Angola).

<sup>29</sup> This is the acronym for the USA and South African backed rebel movement known as the Uniao Nacional para Independencia Total de Angola (National Movement for the Total Liberation of Angola).

<sup>30</sup> Unlike the T34, the T54/55 was a formidable fighting vehicle. It had been developed by Russia as the main battle tank during the early part of the Cold War, so it contained sophisticated armour and technology.

<sup>31</sup> This has been documented in **Turton, A.R.**, (2004), *An Untold Story: The Private Memoirs of Anthony Richard Turton.*, Unpublished Manuscript. Many of the photos in this chapter have also been sourced from this manuscript.

<sup>32</sup> A secretariat for OKACOM is in the process of being formed with foreign donor assistance.

<sup>33</sup> The PS:IS ratios in the rest of the Basins at Risk are as follows: Incomati (1:2); Cunene (1:1); Limpopo (3:1) – similar to the Orange but the location of the Pivotal States is different (all three being upstream in the Limpopo); Okavango (2:1); Orange (3:1); and Zambezi (3:5). The PS:IS ratio is a very crude indicator, but it does give some insight into possible negotiation strategies and hence the prognosis for future conflict preventing regimes. For example, where a PS is downstream of a significant resource, it is likely to tie in the upstream neighbour by means of a regime. Where a PS is upstream, it is more likely to favour unilateral development of a significant resource, or where an agreement is needed, then it is likely to favour a bilateral arrangement. Where a number of PS's are clustered together, they are likely to form a coalition and negotiate a solution that favours their joint

---

positions, because they all have a vested interest in a cooperative arrangement. These nuances are possible to assess in the context of the SAHPC, but are not possible to detect if an analysis focuses only on the river basin as the unit of analysis, even when basins are compared to each other.

<sup>34</sup> For a description of some of the combat in the Zambezi Valley, see Reid-Daly (1982) and Stiff, (1985). This gives some insight into the government Special Forces side of the Rhodesian Bush War, but these perspectives are not balanced and are likely to be contested by guerrilla veterans. It gives an insight into the mindset of the time however. For an alternative view see Frederikse (1982).

<sup>35</sup> The First War of Chimurenga took place from 1896 to 1897 (Frederikse, 1982:366).

<sup>36</sup> The acronym for the Resistencia Nacional de Moçambique (National Resistance Movement of Mozambique).